State of California, State Water Resources Control Board
Division of Water Rights
P.O. Box 2000, Sacramento, CA 95812-2000
Info: (916) 341-5300, FAX: (916) 341-5400 Web: http://waterrights.ca.gov

S000256%S%2005

2003, 2004, 2005

STATE WATER RESOURCES CONTROL BOARD
2006 JUL 28 PM 12:29
DIV OF WATER RIGHTS SACRAMENTO

SUPPLEMENTAL STATEMENT OF WATER DIVERSION AND USE

If the information below is inaccurate, please line it out in red and provide current information.
Notify this office if ownership or address changes occur during the coming year.

Please Complete and Return This Form by JULY 1, 2005 Recd 4/6/06

***If the mail recipient's name, address or phone No. is wrong or missing, please correct.**

Owner of Record: JUDITH R KOOYMAN;

PRIMARY CONTACT OR AGENT FOR MAIL & REPORTING:

JUDITH R KOOYMAN
48 E OAK ST
LODI, CA 95240-2960

STATEMENT NO.: S000256
CONTACT PHONE NO.: (209)333-0360

Source Name: MOKELUMNE RIVER
Tributary To: SAN JOAQUIN RIVER
County: San Joaquin
Diversion Within: 1/4 of 1/4 Section 33, T04N, R07E, MB&M
Year of First Use: 1936
Parcel Number: 051-020-42

A. **Water is Used Under:** Riparian claim ✓ Pre-1914 right _____ Other (explain): _____

B. **Year of First Use:** (Please provide if missing above) _____

C. **Amount of Use:** Enter the amount (or the approximate amount) of water used each month, using the table below.

Amounts below are in: Gallons _____ Million Gallons (MG) _____ Acre-feet (AF) ✓ Other _____

Year	Jan	Feb	Mar	Apr	May	June	July	Aug	Sept	Oct	Nov	Dec	Total Annual
2003				.1	.2	.4	1.9		.3	2.7	.3		5.9
2004					.5	.2	.1	1.1	1.3	.9			4.1
2005				.4		.3	.4	.5	.4	.1	2.3		4.4

D. **Purpose of Use** – Specify number of acres irrigated, stock watered, persons served, etc.

Irrigation 15 acres; Stockwatering _____; Domestic _____;

Other (specify) _____

E. **Changes in Method of Diversion** – Describe any changes in your project since your previous statement was filed. (New pump, enlarged diversion dam, location of diversion, etc.)

_____

F. Please answer only those questions below which are applicable to your project.

1. Conservation of water
   a. Are you now employing water conservation efforts? YES ✓ NO _____
   Describe any water conservation efforts you have initiated: drip irrigation - dry farming

   b. If you are claiming credit for water conservation under section 1011 of the Water Code for your claimed pre-1914 appropriative right, please show the amount of water conserved:

   Reduction in Diversions:

   Year _____ _____ (AF/MG) Year _____ _____ (AF/MG) Year _____ _____ (AF/MG)

   Reduction in consumptive use:

   Year _____ _____ (AF/MG) Year _____ _____ (AF/MG) Year _____ _____ (AF/MG)

   I have data to support the above surface water use reductions due to conservation efforts. YES _____ NO _____

2. Water quality and wastewater reclamation

a. Are you now or have you been using reclaimed water from a wastewater treatment facility, desalination facility or water polluted by waste to a degree, which unreasonably affects such water for other beneficial uses? YES ____ NO ✓.

b. If you are claiming credit due to the substitution of reclaimed water, desalinated water or polluted water in lieu of a claimed pre-1914 appropriative right under section 1010 of the Water Code, please show amounts of reduced diversions and amounts of substitute water supply used:

Amount of reduced diversion:
Year ____ _____ (AF/MG) Year ____ _____ (AF/MG) Year ____ _____ (AF/MG)

State the type of substitute water supply: _____

Amount of substitute water supply used:
Year ____ _____ (AF/MG) Year ____ _____ (AF/MG) Year ____ _____ (AF/MG)

I have data to support the above surface water use reductions due to the use of a substitute water supply. YES ____ NO ____.

3. Conjunctive use of surface water and groundwater

a. Are you now using groundwater in lieu of surface water? YES ____ NO ✓.

b. If you are claiming credit due to the substitution of groundwater for a claimed pre-1914 appropriative right under section 1011.5 of the Water Code, please show the amounts of groundwater used:

Year ____ _____ (AF/MG) Year ____ _____ (AF/MG) Year ____ _____ (AF/MG)

I have data to support the above surface water use reductions due to the use of groundwater. YES ____ NO ____.

I understand that it may be necessary to document the water savings claimed in "F" above if credit under Water Code sections 1010 and 1011 is sought in the future.

I declare that the information in this report is true to the best of my knowledge and belief.

DATE: 7/26, 2006 at LODI, California

SIGNATURE: Judith Kooyman

PRINTED NAME: JUDITH (first name) R (middle initial) KOOYMAN (last name)

COMPANY NAME: _____

If there is insufficient space for your answers, please use the space provided below.

ITEM	CONTINUATION

GENERAL INFORMATION PERTAINING TO WATER RIGHTS IN CALIFORNIA

There are two principal types of surface water rights in California. They are riparian and appropriative rights.

A riparian right enables an owner of land bordering a natural lake or stream to take and use water on his riparian land. Riparian land must be in the same watershed as the water source and must never have been severed from the sources of supply by an intervening parcel without reservation of the riparian right to the severed parcel. Generally, a riparian water user must share the water supply with other riparian users. Riparian rights may be used to divert the natural flow of a stream but may not be used to store water for later use or to divert water which originates in a different watershed, water previously stored by others, return flows from use of groundwater, or other "foreign" water to the natural stream system.

An appropriative right is required for use of water on non-riparian land and for storage of water. Generally, appropriative rights may be exercised only when there is a surplus not needed by riparian water users. Since 1914, new appropriators have been required to obtain a permit and license from the State. Appropriative rights can be granted to waters "foreign" to the natural stream system.

Statements of Water Diversion and Use must be filed by riparian and pre-1914 appropriative water users as set forth in Water Code section 5100 with specific exceptions. The filing of a statement (1) provides a record of water use, (2) enables the State to notify such users if someone proposes a new appropriation upstream from their diversions, and (3) assists the State to determine if additional water is available for future appropriators.

The above discussion is provided for general information. For more specific information concerning water rights, please contact an attorney or write to this office. We have several pamphlets available. They include: (1) Statements of Water Diversion and Use, (2) Information Pertaining to Water Rights in California, and (3) Appropriation of Water in California.

State of California, State Water Resources Control Board
Division of Water Rights, P.O. Box 2000, Sacramento, CA 95812-2000
Info: (916) 341-5300, FAX: (916) 341-5400, Web: http://www.waterrights.ca.gov

S000256%S%2002
2000, 2001, 2002

SUPPLEMENTAL STATEMENT OF WATER DIVERSION AND USE

If the information below is inaccurate, please line it out in red and provide current information.
Notify this office if ownership or address changes occur during the coming year.

STATE WATER RESOURCES CONTROL BOARD
03 AUG 22 AM 9:40
DIV. OF WATER RIGHTS SACRAMENTO

Please Complete and Return This Form by September 1, 2003.
***If the mail recipient's name, address or phone No. is wrong or missing, please correct.**

Owner of Record: JUDITH R KOOYMAN;

STATEMENT NO.: S000256
CONTACT PHONE NO.: (209)333-0360

PRIMARY CONTACT OR AGENT FOR MAIL & REPORTING:
JUDITH R KOOYMAN
48 E OAK ST
LODI, CA 95240-2960

FOR ONLINE REPORTING AT
www.waterrights.ca.gov

USER NAME: S000256
PASSWORD: D14009

Source Name: MOKELUMNE RIVER
Tributary To: SAN JOAQUIN RIVER
County: San Joaquin
Diversion Within: 1/4 of 1/4 Section 33, T04N, R07E, MB&M

Year of First Use: 1936
Parcel Number: 051-020-42

Water is used under: Riparian claim ✓ Pre 1914 right _____ Other (explain): _____

Year of first use (Please provide if missing above) _____

Amount of Use – Enter the amount (or the approximate amount) of water used each month.

Amounts below are: Gallons ____ Acre-feet ✓ Other ____

Year	Jan	Feb	Mar	Apr	May	June	July	Aug	Sept	Oct	Nov	Dec	Total Annual
2000							1	1	1				3
2001				1		1				2			4
2002				1					2	4			7

Purpose of Use - Specify number of acres irrigated, stock watered, persons served, etc.

Irrigation 15 acres; Stockwatering _____; Domestic _____;

Other (specify) _____

Changes in Method of Diversion – Describe any changes in your project since your previous statement was filed. (New pump, enlarged diversion dam, location of diversion, etc.) None

Please answer only those questions below which are applicable to your project.

1. Conservation of water
   a. Are you now employing water conservation efforts? YES ✓ NO ___
   Describe any water conservation efforts you have initiated: drip irrigation – dry farming

   b. If credit toward beneficial use of water under claimed pre 1914 appropriative water right for water not used due to a conservation effort is claimed under section 1011 of the Water Code, please show the amounts of water conserved:

   Reductions in Diversions:

   yr____ _____ (af/mg) yr____ _____ (af/mg) yr____ _____ (af/mg)

   Reductions in consumptive use:

   yr____ _____ (af/mg) yr____ _____ (af/mg) yr____ _____ (af/mg)

   I have data to support the above surface water use reductions due to conservation efforts. YES ___ NO ___

Aug 21 03 03:18p LODI EXPORT 3684553 p.1

2. Water quality and wastewater reclamation

   a. Are you now or have you been using reclaimed water from a wastewater treatment facility, desalination facility or water polluted by waste to a degree which unreasonably affects such water for other beneficial uses? YES _____ NO ✓.

   b. If credit toward use under a claimed pre 1914 appropriative water right through substitution of reclaimed water, desalinated water or polluted water in lieu of appropriated water is claimed under section 1010 of the Water Code, please show amounts of reduced diversions and amounts of reclaimed water used:

   yr_____ _____ (af/mg) yr_____ _____ (af/mg) yr_____ _____ (af/mg)
   I have data to support the above surface water use reductions due to wastewater reclamation. YES ___ NO ___

3. Conjunctive use of surface water and groundwater

   a. Are you now using groundwater in lieu of surface water? YES _____ NO ✓.

   b. If credit toward use under a claimed pre 1914 appropriative right through substitution of groundwater in lieu of appropriated water is claimed under section 1011.5 of the Water Code, please show the amounts of groundwater used:

   yr_____ _____ (af/mg) yr_____ _____ (af/mg) yr_____ _____ (af/mg)
   I have data to support the above surface water use reductions due to conjunctive use efforts. YES ___ NO ___

I understand that it may be necessary to document the water savings claimed in "F." above if credit under Water Code sections 1010 and 1011 is sought in the future.

I declare that the information in this report is true to the best of my knowledge and belief.

DATE: 7/21, 20 03 at Lodi, California

SIGNATURE: Judith Koorman

PRINTED NAME: Judith (first name) R (middle init.) Koorman (last name)

COMPANY NAME: _____

If there is insufficient space for your answers, please use the space provided below.

ITEM	CONTINUATION

GENERAL INFORMATION PERTAINING TO WATER RIGHTS IN CALIFORNIA

There are two principal types of surface water rights in California. They are riparian and appropriative rights.

A riparian right enables an owner of land bordering a natural lake or stream to take and use water on his riparian land. Riparian land must be in the same watershed as the water source and must never have been severed from the sources of supply by an intervening parcel without reservation of the riparian right to the severed parcel. Generally, a riparian water user must share the water supply with other riparian users. Riparian rights may be used to divert the natural flow of a stream but may not be used to store water for later use or divert water which originates in a different watershed, water previously stored by others, return flows from use of groundwater, or other "foreign" water to the natural stream system.

An appropriative right is required for use of water on nonriparian land and for storage of water. Generally, appropriative rights may be exercised only when there is a surplus not needed by riparian water users. Since 1914, new appropriators have been required to obtain a permit and license from the State. Appropriate rights can be granted to waters "foreign" to the natural stream system.

Statements of Water Diversion and Use must be filed by riparian and pre 1914 appropriative water users as set forth in Water Code section 5100 with specific exceptions. The filing of a statement (1) provides a record of water use, (2) enables the State to notify such users if someone proposes a new appropriation upstream from their diversions, and (3) assists the State to determine if additional water is available for future appropriators.

The above discussion is provided for general information. For more specific information concerning water rights, please contact an attorney or write to this office. We have several pamphlets available. They include: (1) Statements of Water Diversion and Use, (2) Information Pertaining to Water Rights in California, and (3) Appropriation of Water in California.

"The energy challenge facing California is real. Every California needs to take immediate action to reduce energy consumption. For a list of simple ways you can reduce demand and cut your energy costs, see our Web-site at http://www.swrcb.ca.gov"

STATE WATER RESOURCES CONTROL BOARD, DIVISION OF WATER RIGHTS
P.O. BOX 2000, SACRAMENTO, CA 95812-2000
(916) 657-2170

SUPPLEMENTAL STATEMENT OF WATER DIVERSION AND USE

If the information below is inaccurate, please line it out in red and provide current information.
Notify this office if ownership or address changes occur during the coming year.

PLEASE COMPLETE AND RETURN THIS FORM BY JULY 1, 1997

OWNER OF RECORD: JUDITH R KOOYMAN

JUDITH R KOOYMAN
48 E OAK STREET
LODI, CA 95240-2960

STATEMENT NO: S000256

S 0 0 0 2 5 6

SOURCE: MOKELUMNE RIVER
TRIBUTARY TO: SAN JOAQUIN RIVER
COUNTY: SAN JOAQUIN
DIVERSION
WITHIN: ¼ OF ¼ SECTION 33, T4N, R7E, MB&M.

TELEPHONE NUMBER: (209) 333-0360
YEAR OF FIRST USE: 1936
PARCEL NO: 051-020-42 051-020-42

A. Water is used under: Riparian claim ✓; Pre 1914 right _____; Other (explain): _____

B. Year of first use (Please provide if missing above) _____.

C. Amount of Use - Enter the amount of water used each month. If monthly and annual use are not known, check the months in which water was used.

Amounts below are: ☐ Gallons ☐ Acre-feet ☐ (other) _____

Year	Jan.	Feb.	Mar.	Apr.	May	June	July	Aug.	Sept.	Oct.	Nov.	Dec.	Total Annual
1994							✓	✓	✓				
1995							✓	✓	✓				
1996							✓	✓	✓				

D. Purpose of Use - Specify number of acres irrigated, stock watered, persons served, etc.
Irrigation 15 acres acres; Stockwatering 2 head; Domestic _____
Other (specify) _____

E. Changes in Method of Diversion - Describe any changes in your project since your previous statement was filed. (New pump, enlarged diversion dam, location of diversion, etc.)
none

F. If part of the water listed in Part C consists of reclaimed or polluted water, please indicate the annual amounts of reclaimed or polluted water in the space below.

I declare under penalty of perjury that the information in this report is true to the best of my knowledge and belief.

DATED: 6/2, 1997 **at** LODI, **California**

SIGNATURE: Judith R Kooyman

PRINTED NAME: JUDITH (FIRST NAME) R (MIDDLE INIT.) KOOYMAN (LAST NAME)

COMPANY NAME: _____

See back of page for General Information. If there is insufficient space for your answers, please number them in the space provided on the back of this form.

WR 40-1

ITEM	CONTINUATION

GENERAL INFORMATION PERTAINING TO WATER RIGHTS IN CALIFORNIA

There are two principal types of surface water rights in California. They are riparian and appropriative rights.

A riparian right enables an owner of land bordering a natural lake or stream to take and use water on his riparian land. Riparian land must be in the same water shed as the water source and must never have been severed from the sources of supply by an intervening parcel without reservation of the riparian right to the severed parcel. Generally, a riparian water user must share the water supply with other riparian users. Riparian rights may be used to divert the natural flow of a stream but may not be used to store water for later use or to divert water which originates in a different watershed, or return flows from use of groundwater.

An appropriative right is required for use of water on nonriparian land and for storage of water. Generally, appropriative rights may be exercised only when there is a surplus not needed by riparian water users. Since 1914 new appropriators have been required to obtain a permit and license from the State.

Statements of Water Diversion and Use must be filed by a riparian and pre-1914 appropriative water users. The filing of a statement (1) provides a record of water use, (2) enables the State to notify such users if someone proposes a new appropriation upstream from their diversion, and (3) assists the State to determine if additional water is available for future appropriators.

The above discussion is provided for general information. For more specific information concerning water rights, please contact an attorney or write to this office. We have several pamphlets available. They include:

"Statements of Water Diversion and Use"
"Information Pertaining to Water Rights in California"
"Water Rights for Stockponds Constructed Prior to 1969"
"Appropriation of Water in California"

5- 256

12-11-95

** PLEASE COMPLETE, SUBMIT THE ORIGINAL AND MAKE A COPY FOR YOUR RECORDS ***

STATE WATER RESOURCES CONTROL BOARD
DIVISION OF WATER RIGHTS

P.O. BOX 2000 SACRAMENTO, CA 95812-2000

SUPPLEMENTAL STATEMENT OF WATER DIVERSION AND USE

STATEMENT NO: S000256
OWNER OF RECORD: JUDITH R ~~BERSI~~ KOOYMAN

JUDITH R ~~BERSI~~ KOOYMAN
48 E OAK STREET ~~ROAD~~
LODI, CA 95240-2960

Env. vet,
112 S. Fairmont Ave.

1995 MAY -8 PM 2:29
DIV. OF WATER RIGHTS
SACRAMENTO
STATE WATER RESOURCES CONTROL BOARD

SOURCE: MOKELUMNE RIVER
TRIBUTARY TO: SAN JOAQUIN RIVER
COUNTY: SAN JOAQUIN
DIVERSION
WITHIN: ¼ OF ¼ SECTION 33, T4N, R7E, MDB&M.

TELEPHONE NUMBER: (209) 333-0360
YEAR OF FIRST USE: 1936
PARCEL NO: 051-020-42

(If any of the above information is inaccurate or missing, please correct. Notify this office if ownership or address changes occur during the coming year.)

COMPLETE AND RETURN THIS FORM BY JULY 1, 1995.

A. Water is used under: Riparian claim ✓; Pre 1914 right _____; Other (explain) _____

B. Year of first use (Please provide if missing above) _____.

C. Amount of Use - Enter the amount of water used each month. If monthly and annual use are not known, check the months in which water was used.

Amounts below are: ❑ Gallons ❑ Acre-feet ❑ (other) _____

	JAN.	FEB.	MAR.	APR.	MAY	JUNE	JULY	AUG.	SEPT.	OCT.	NOV.	DEC	TOTAL ANNUAL
1992													
1993													
1994							✓	✓	✓				

My Records have been lost but have been filed with you each year

D. Purpose of Use - Specify number of acres irrigated, stock watered, persons served, etc.
Irrigation 14 acres; Stockwatering 2-5 head; Domestic _____
Other (specify) _____

*** CONTINUE ON BACK PAGE ***

***** PLEASE COMPLETE, SUBMIT THE ORIGINAL AND MAKE A COPY FOR YOUR RECORDS *****

E. Changes in Method of Diversion - Describe any changes in your project since your previous statement was filed. (New pump, enlarged diversion dam, location of diversion, etc.)

new pump for drip system

F. If part of the water listed in Part C consists of reclaimed or polluted water, please indicate the annual amounts of reclaimed or polluted water in the space below.

I declare under penalty of perjury that the information in this report is true to the best of my knowledge and belief.

DATED: 5/5, 1995, at Lodi, California

SIGNATURE: Judith Kooyman

PRINTED NAME: Judith (FIRST NAME) R (M. NAME) KOOYMAN (LAST NAME)

COMPANY NAME:

GENERAL INFORMATION PERTAINING TO WATER RIGHTS IN CALIFORNIA

There are two principal types of surface water rights in California. They are riparian and appropriative rights.

A riparian right enables an owner of land bordering a natural lake or stream to take and use water on his riparian land. Riparian land must be in the same watershed as the water source and must never have been severed from the sources of supply by an intervening parcel without reservation of the riparian right to the severed parcel. Generally, a riparian water user must share the water supply with other riparian users. Riparian rights may be used to divert the natural flow of a stream but may not be used to store water for later use or to divert water which originates in a different watershed, or return flows from use of groundwater.

An appropriate right is required for use of water on nonriparian land and for storage of water. Generally, appropriative rights may be exercised only when there is a surplus not needed by riparian water users. Since 1914 new appropriators have been required to obtain a permit and license from the State.

Statements of Water Diversion and Use must be filed by riparian and pre-1914 appropriative water users. The filing of a statement (1) provides a record of water use, (2) enables the State to notify such users if someone proposes a new appropriation upstream from their diversion, and (3) assists the State to determine if additional water is available for future appropriators.

The above discussion is provided for general information. For more specific information concerning water rights, please contact an attorney or write to this office. We have several pamphlets available. They include:

"Statements of Water Diversion and Use"
"Information Pertaining to Water Rights in California"
"Water Rights for Stockponds Constructed Prior to 1969"
"Appropriation of Water in California"

STATE WATER RESOURCES CONTROL BOARD
DIVISION OF WATER RIGHTS
P.O. Box 2000
Sacramento, CA 95812-2000

STATEMENT OF WATER DIVERSION AND USE INFORMATION SHEET

STATEMENT NO. _____

DIVERSION SITE:

OWNER'S NAME Judith (FIRST) R (MIDDLE) Kooyman (LAST)

PARCEL NO. 051-020-42

PLACE OF USE:

OWNER'S NAME Same (FIRST) (MIDDLE) (LAST)

1. **PARCEL NO.** _____
2. **PARCEL NO.** _____
3. **PARCEL NO.** _____

PERSON OR FIRM TO RECEIVE ALL CORRESPONDENCE AND SUPPLEMENTAL STATEMENTS:

OWNER/LESSEE/AGENT/OTHER _____

NAME Judith (FIRST) R (MIDDLE) Kooyman (LAST)

MAILING ADDRESS 48 E Oak STREET

LODI (CITY) CA (STATE) 95240 (ZIP)

TELEPHONE NO. (209) 333 - 0360

OTHERS USING ABOVE DIVERSION LOCATION:

1. **NAME** Steve (FIRST) (MIDDLE) Felton (LAST) (Leasing land)

   MAILING ADDRESS _____

   Lodi (CITY) CA (STATE) 95240 (ZIP)

   TELEPHONE NO. (209) 333 - 1845

2. **NAME** _____ (FIRST) (MIDDLE) (LAST)

   MAILING ADDRESS _____

   _____ (CITY) (STATE) (ZIP)

   TELEPHONE NO. (_____) _____ - _____

☐ ADDITIONAL INFORMATION CONTINUED ON BACK OF PAGE OR ATTACHED

PLEASE USE THE OTHER SIDE TO PROVIDE THE ABOVE INFORMATION FOR ADDITIONAL OWNERS OR PLACES OF USE AND CHECK THE ADDITIONAL INFORMATION BOX.

(1/95)

STATE WATER RESOURCES CONTROL BOARD
DIVISION OF WATER RIGHTS

P.O. BOX 2000 SACRAMENTO, CA 95812-2000
(916) 657-1875

SUPPLEMENTAL STATEMENT OF WATER DIVERSION AND USE

DIVERTER OF RECORD: STATEMENT NO: 000256

JUDITH R ~~BERST~~ Kooyman
48 E OAK STREET ~~ROAD~~
LODI, CA 95240-2960

TELEPHONE NUMBER:
(209) 333-0360 days
368-7087 home

IF NAME/ADDRESS/PHONE NO. IS WRONG OR MISSING, PLEASE CORRECT.

SOURCE: MOKELUMNE RIVER

TRIBUTARY TO: SAN JOAQUIN RIVER

COUNTY: SAN JOAQUIN YEAR OF FIRST USE: 1936

DIVERSION
WITHIN: 1/4 OF 1/4 SECTION 33, T04N, R07E, MDB&M.

COMPLETE AND RETURN THIS FORM BY JULY 1, 1994.

A. Water is used under: Riparian claim ✓; Pre 1914 right _____; Other (explain) _____

B. Year of first use (Please provide if missing above) _____.

C. Amount of Use - Enter the amount of water used each month. If monthly and annual use are not known, check the months in which water was used.

Amounts below are: ❑ Gallons ❑ Acre-feet ❑ (other) _____

	JAN.	FEB.	MAR.	APR.	MAY	JUNE	JULY	AUG.	SEPT.	OCT.	NOV.	DEC.	TOTAL ANNUAL
1991	✓	✓		✓	✓	✓	✓	✓	✓	✓			
1992			✓	✓	✓	✓	✓	✓	✓	✓			
1993					✓	✓	✓	✓					

D. Purpose of Use - Specify number of acres irrigated, stock watered, persons served, etc.
Irrigation 15 acres; Stockwatering ✓ (2-5 head); Domestic _____
Other (specify) _____

E. Changes in Method of Diversion - Describe any changes in your project since your previous statement was filed. (New pump, enlarged diversion dam, location of diversion, etc.)

F. If part of the water listed in Part C consists of reclaimed or polluted water, please indicate the annual amounts of reclaimed or polluted water in the space below.

I declare under penalty of perjury that the information in this report is true to the best of my knowledge and belief.

DATED: 3/2, 1994, at Lodi, California

Signature: Judith R Kooyman

WR 40-I (1/94)
FOR0127R2

0143 1993

GENERAL INFORMATION PERTAINING TO WATER RIGHTS IN CALIFORNIA

There are two principal types of surface water rights in California. They are riparian and appropriative rights.

A riparian right enables an owner of land bordering a natural lake or stream to take and use water on his riparian land. Riparian land must be in the same watershed as the water source and must never have been severed from the sources of supply by an intervening parcel without reservation of the riparian right to the severed parcel. Generally, a riparian water user must share the water supply with other riparian users. Riparian rights may be used to divert the natural flow of a stream but may not be used to store water for later use or to divert water which originates in a different watershed, or return flows from use of groundwater.

An appropriate right is required for use of water on nonriparian land and for storage of water. Generally, appropriative rights may be exercised only when there is a surplus not needed by riparian water users. Since 1914 new appropriators have been required to obtain a permit and license from the State.

Statements of water Diversion and Use must be filed by riparian and pre-1914 appropriative water users. The filing of a statement (1) provides a record of water use, (2) enables the State to notify such users if someone proposes a new appropriation upstream from their diversion, and (3) assists the State to determine if additional water is available for future appropriators.

The above discussion is provided for general information. For more specific information concerning water rights, please contact an attorney or write to this office. We have several pamphlets available. They include:

"Statements of Water Diversion and Use"
"Information Pertaining to Water Rights in California"
"Water Rights for Stockponds Constructed Prior to 1969"
"Appropriation of Water in California"

STATE OF CALIFORNIA
STATE WATER RESOURCES CONTROL BOARD
Division of Water Rights

P.O. BOX 2000 SACRAMENTO, CA 95812-2000
901 P ST. SACRAMENTO, CA 95814
(916) 322-4503
(916) 324-5676

SUPPLEMENTAL STATEMENT OF WATER DIVERSION AND USE

1991 FEB 13 AM 8:18
DIV. OF WATER RIGHTS SACRAMENTO

DIVERTER OF RECORD:
JUDITH R
~~FRANK M~~ BERSI
~~19131 BRUELLA ROAD~~ 48 E OAK ST.
LODI, CA 95240

STATEMENT NO: 000256

TELEPHONE NUMBER:
(209) ~~369-2068~~ 333-0360

IF NAME/ADDRESS/PHONE NO. IS WRONG OR MISSING, PLEASE CORRECT.

SOURCE: MOKELUMNE RIVER

TRIBUTARY TO: SAN JOAQUIN RIVER

COUNTY: SAN JOAQUIN

DIVERSION WITHIN: 1/4 OF 1/4 SECTION 33, T04N, R07E, MDB&M.

INSTRUCTIONS: Please complete Items A. B and C. Item D should be completed if you replaced all or part of your regular water supply with reclaimed or polluted water. RETURN THIS FORM BY JULY 1, 1991. (Additional information on reverse side of this form.)

A. Amount of Use - Fill in the amount of water used each month. If monthly and annual use are not known, check the months in which water was used.

Amounts below are: ☐ Gallons ☐ Acre-feet ☐ _____ (other)

	Jan.	Feb.	Mar.	Apr.	May	June	July	Aug.	Sept.	Oct.	Nov.	Dec.	Total Annual
1988				✓	✓	✓	✓	✓	✓	✓			
1989					✓		✓	✓	✓	✓		✓	
1990				✓	✓	✓	✓	✓	✓				

B. Purpose of Use - Specify number of acres irrigated, stock watered, persons served, etc.

Irrigation - Vegetable crops

Stockwatering _____

Domestic _____

Other (specify) _____

C. Changes in Method of Diversion - Describe any changes in your project since your previous statement was filed. (New pump, enlarged diversion dam, location of diversion, etc.)

D. If part of the water listed in Part A consists of reclaimed or polluted water, please indicate the annual amounts of reclaimed or polluted water in the space below.

I declare under penalty of perjury that the information in this report is true to the best of my knowledge and belief.

DATED: 1/28, 19 91, at Lodi, California

Signature: Judith R Bersi

WR 40-I (2/90)

0151

1990

GENERAL INFORMATION PERTAINING TO WATER RIGHTS IN CALIFORNIA

There are two principal types of surface water rights in California. They are riparian and appropriative rights.

A riparian right enables an owner of land bordering a natural lake or stream to take and use water on his riparian land. Riparian land must be in the same watershed as the water source and must never have been severed from the source of supply by an intervening parcel without reservation of the riparian right to the severed parcel. Generally, a riparian water user must share the water supply with other riparian users. Riparian rights may be used to divert the natural flow of a stream but may not be used to store water for later use or to divert water which originates in a different watershed, or return flows from use of groundwater.

An appropriative right is required for use of water on nonriparian land and for storage of water. Generally, appropriative rights may be exercised only when there is a surplus not needed by riparian water users. Since 1914 new appropriators have been required to obtain a permit and license from the State.

Statements of Water Diversion and Use must be filed by riparian and pre-1914 appropriative water users. The filing of a statement (1) provides a record of water use, (2) enables the State to notify such users if someone proposes a new appropriation upstream from their diversion, and (3) assists the State to determine if additional water is available for future appropriators.

The above discussion is provided for general information. For more specific information concerning water rights, please contact an attorney or write to this office. We have several pamphlets available. They include:

"Statements of Water Diversion and Use"
"Information Pertaining to Water Rights in California"
"Water Rights for Stockponds Constructed Prior to 1969"
"Appropriation of Water in California"

Keep in file drawer

STATE WATER RESOURCES CONTROL BOARD
Division of Water Rights
Dry Year Program

REPORT OF INSPECTION

Application - Permit - License -
Riparian (Yes/No) yes Statement 5256
Date of Investigation August 17, 1988 Accompanied by: no one
Owner: Frank M. Bersi and Judith R. Bersi Person Interviewed: Frank Bersi
Address: 19131 Bruella Road Address: irrigable land leased to Carl Schmiedt
Lodi CA 95240 18590 North Cherry Road Lodi CA 95240
Telephone: 209 369 2068 Telephone: (209) 334 0129

SOURCE

Name: Mokelumne River
Tributary to: San Joaquin River
County: San Joaquin
Measured or Estimated Flow at Time of Inspection not estimated
Method of Measurement: _____ (Estimate, Flume, Weir, Meter)

DIVERSION

Is Diversion Occurring ☐ Yes or ☒ No
If no, when did last diversion occur? Approximately 3 weeks Ago
Point of Diversion Location: Mile 34.9 L (DWR) Also see xerox of Quad Attached
Diversion Works pumping plant Year Use Began Rowcrops from 1936 *
Capacity of Diversion Works vineyard planted ~ 1968
Controlling Feature or Section if Diversion by Pumping 800 gpm estimated by Bersi

Pump No. Pomona (plate too greasy to read) Make and Model Westinghouse Motor Style 828125 Serial 134
H.P. 10 RPM 1750 Rated Capacity
Inlet Pipe Diameter 8" steel
Outlet Pipe Diameter 7" steel to head ditch
Electric Meter No. 144107 Reading 03946 (off)
Other Information Kh = 14.4

* prior to 1936 part of acreage was irrigated pasture. Mr Bersi believes water was siphoned from river prior to 1936, possibly to turn of century (information from USE, prior owner - Bender)

Amount Allowed (Diverted) N/A
Season: normal April - August
Beneficial Use
Acreage Irrigated 14 irrigable per Bersi Crops Grown ornamental corn - only about 1-2 acres remaining which ~~may~~ will be irrigated once more this year.
vineyard removed 2 years ago
Place of Use (Parcel No. 51-020-30 and 31) ~~[illegible]~~
Very little of Pcl 31 appears irrigable - dry pond and weeds (formerly pasture?)
Is diverter in compliance with all Permit or License terms? ☐ Yes ☐ No N/A
If no, explain

Is there a section with no continuous surface flow in the absence of diversions?
☐ Yes ☒ No
If yes, between what points?

Inspector: Wayne C. Smith

Signature: Wayne C. Smith

Date: 8-17-88

1st Inspection

MKL/GKM (5/88)

DRY YEAR PROGRAM MEMORANDUM

FILE NO. S 256 - Bersi (Mokelumne River)

PROJECT DESCRIPTION:

Water is lifted by 10 HP electric pump from River to head ditch for furrow irrigation of Row crops in bottomland by siphon tubes. Furrows run from North to south

COMMENTS:

Pond on Pcl 31 was excavated for fill for Bruella Road bridge crossing of Mokelumne River. Pond was dry but reportedly fills by subsurface percolation from River when River level is high. Pond was once used for stockwatering (Area is fenced and native grasses were grazed) but is no longer used. Area will be reverting to natural riparian vegetation. No water right appears necessary

RECOMMENDATION OR ACTION TO BE TAKEN:

Due to small acreage left to be irrigated ~~(possibly)~~ the remainder of this year - 1 or 2 acres of ornamental corn, and possibility that POU may have been irrigated prior to 1924, no further action appears warranted. Mr. Bersi said he will get an affidavit signed by prior owner, Emil Bender, and possibly other local old-timers, documenting use of water prior to Bender purchase in 1936.

MKL/GKM (5/88)

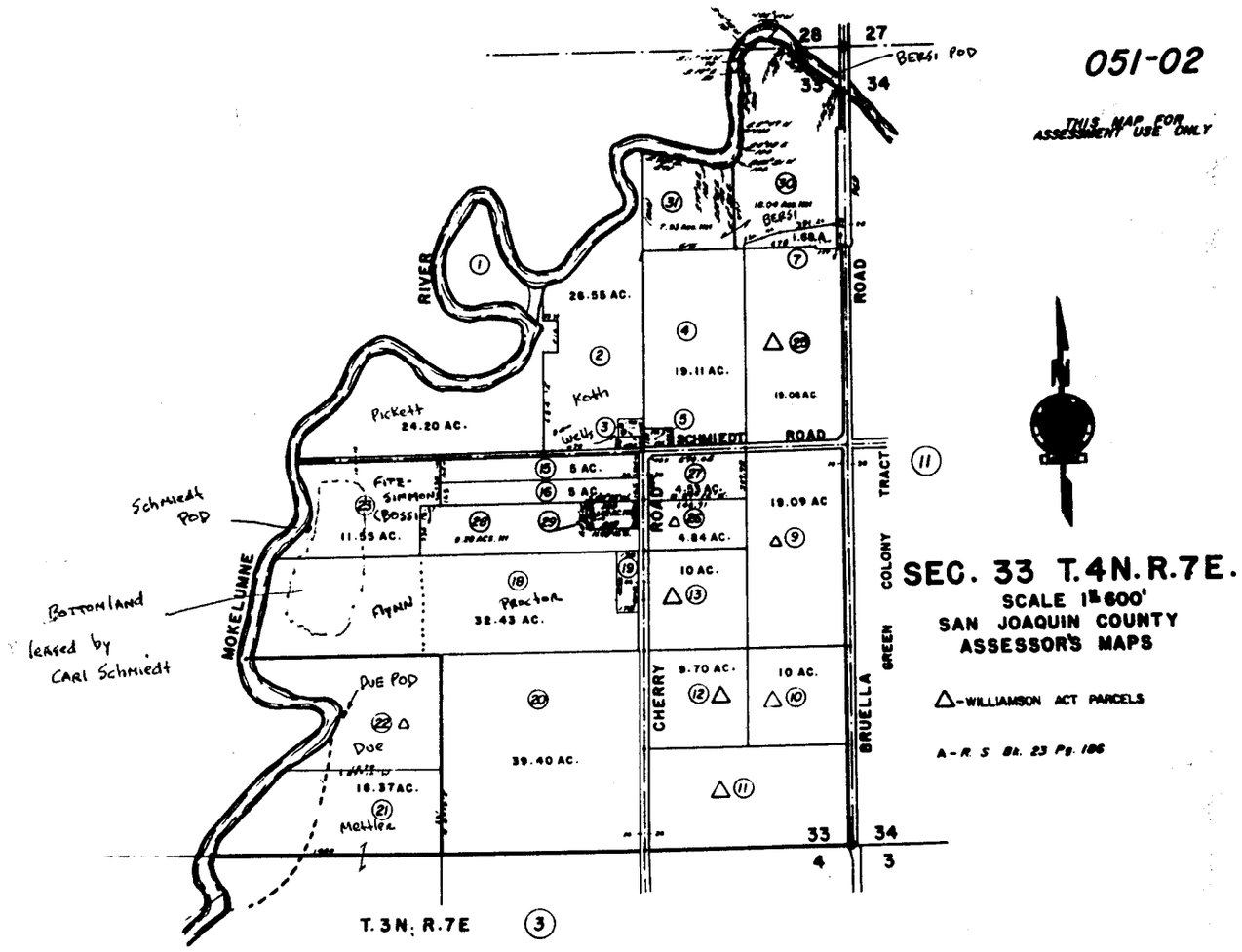
051-02
THIS MAP FOR ASSESSMENT USE ONLY
SEC. 33 T.4N.R.7E.
SCALE 1" = 600'
SAN JOAQUIN COUNTY
ASSESSOR'S MAPS
△-WILLIAMSON ACT PARCELS
A-R.S. Bk. 23 Pg. 186
T.3N; R.7E
28
27
33
34
4
3
BERGI POD
BERGI
1.68 A.
RIVER
MOKELUMNE
ROAD
SCHMIEDT ROAD
CHERRY ROAD
BRUELLA
GREEN COLONY TRACT
26.55 AC.
19.11 AC.
19.08 AC
Pickett
24.20 AC.
Koth
Wells
5 AC.
5 AC.
4.83 AC.
19.09 AC
Schmiedt POD
FITZ-SIMMONS (BOSSIE)
11.55 AC.
4.84 AC.
10 AC.
BOTTOMLAND leased by CARL Schmiedt
FLYNN
Proctor
32.43 AC.
9.70 AC.
10 AC.
DUE POD
Due
39.40 AC.
18.37AC.
Mettler

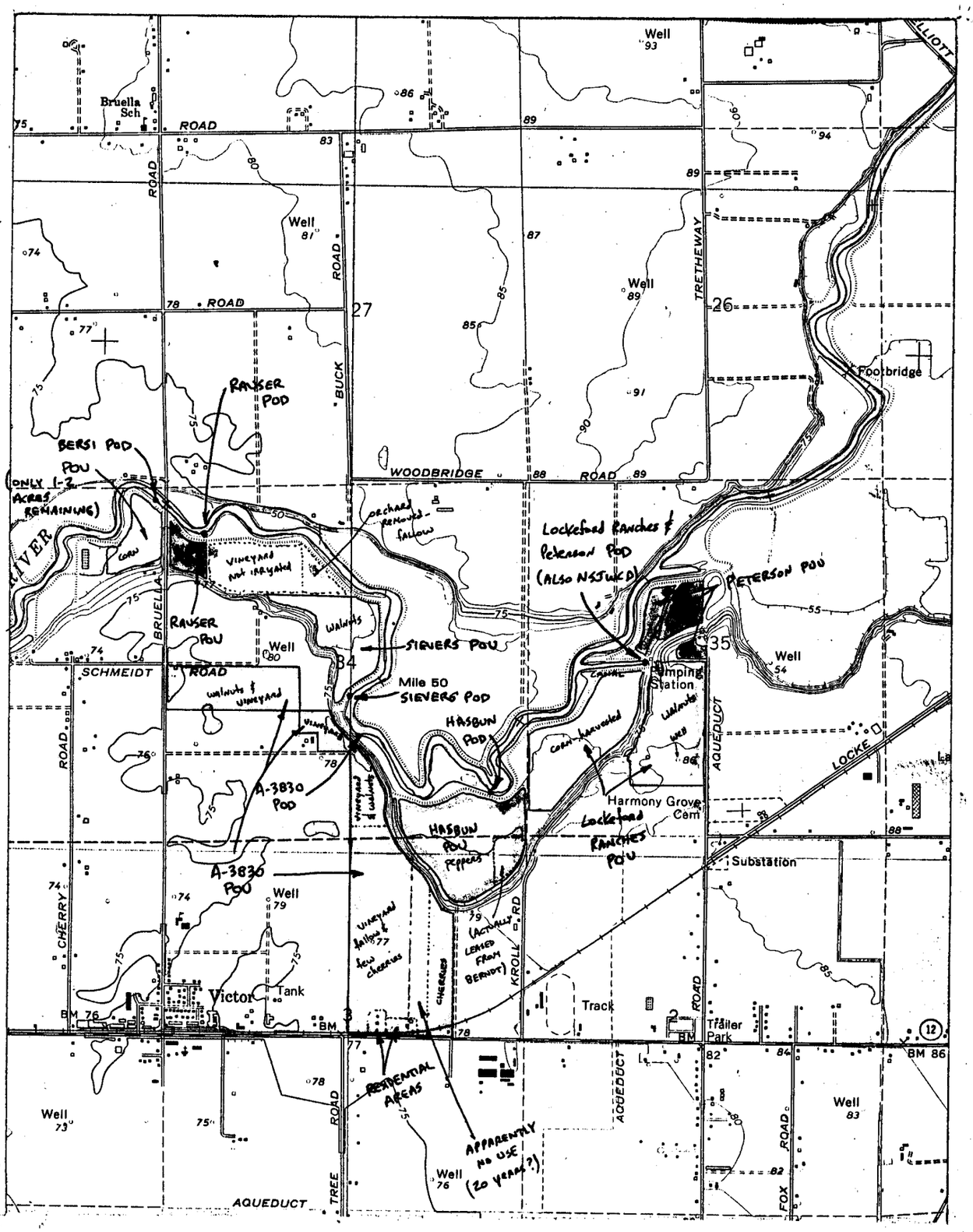

OWNER . . . Dry Year Investigation . . . . . .

. . . . . .

SOURCE . . . Mokelumne River . . . . . .

DIVERSION WITHIN . . . . . 1/4 . . . . . 1/4 OF

SECTION . . . . , T . . . . . , R . . . . . , ... B&M

COUNTY OF . San Joaquin . . . . . .

U.S.G.S. QUAD . . Lockeford . . . . . 1979 R 1:24,000

NAME DATE SCALE

STATE OF CALIFORNIA

STATE WATER RESOURCES CONTROL BOARD

DIVISION OF WATER RIGHTS

APPLICATION . . . . . .

PERMIT . . . . . .

LICENSE . . . . . .

DATE: Aug 1988

DRAWN BY: WCS



BERG1 POD

TO HEAD DITCH



BERG1 POU from BRUELLA ROAD

9-17-88
WCS

S 256

STATE OF CALIFORNIA
THE RESOURCES AGENCY
STATE WATER RIGHTS BOARD

STATEMENT OF WATER DIVERSION AND USE

This statement should be typewritten or legibly written in ink.

A. Name of person diverting water: Emil Bender
Address: R4 Box 1350 Lodi Calif 95240

B. Name of body of water at point of diversion: Mokelumne River
Tributary to:

C. Place of diversion ____ ¼ ____ ¼ Section 33, Township 4N, Range 7E, MD B&M, San Joaquin County, or locate it on sketch of section grid on reverse side with regard to section lines or prominent local landmarks.

D. Name of works:

E. Capacity of diversion works: 3 SFM 1060 gpm — cubic feet per second / gallons per minute
Capacity of storage reservoir: none — gallons / acre-feet
State quantity of water used each month in gallons or acre-feet

Year	Jan.	Feb.	Mar.	Apr.	May	June	July	Aug.	Sept.	Oct.	Nov.	Dec.	Total Annual
				✓	✓	✓	✓	✓	✓	✓			

If monthly and annual use are not known, check months in which water was used. State extent of use in units, such as acres of each crop irrigated, average number of persons served, number of stock watered, etc.

Maximum annual water use in recent years: about 100 AF per year X — gallons / acre-feet
Minimum annual water use in recent years: Same — gallons / acre-feet
Type of diversion facility: gravity ____, pump ✓
Method of measurement: weir ____, flume ____, electric power meter ✓, water meter ____, estimate ✓

F. Purpose of use (what water is being used for): irrigate orchard

G. General description or location of place of use (use sketch of section grid on reverse side if you desire)

H. Year of first use as nearly as known: 1936

I. Name of person filing statement: Emil Bender
Position: owner Organization:
Address:

I certify that the foregoing statements are true and correct to the best of my knowledge and belief.

Date signed: ~~Oct 24 1966~~ Feb 1 1967

Signature: Emil Bender

17

See Instructions on Reverse Side

SWRB 40 (8-66)

5-016-00-00-0