S-10411/FILES

(916) 657-1875

FAX: (916) 657-2388

In Reply Refer
to:332.WR.S-10411

MARCH 31 1992

Mr. George Park, General Manager
Lone Tree Mutual Water Company
5002 W. El Nido Road
El Nido, CA 95317

Dear Mr. Park:

STATEMENT OF WATER DIVERSION AND USE #10411

Pursuant to your letter of March 20, 1992, our records will be updated to show Statement 10411 in the name of Lone Tree Mutual Water Company.

The next Supplemental Statement reporting form for the above-numbered statement will be sent in January 1993 to the owner of record.

Thank you for your cooperation.

Sincerely,

ORIGINAL SIGNED BY:

Wynne Rowlands
Associate Land and Water
Use Analyst
Application Unit #2

WROWLANDS:esekul 3/27/92
eseku300/ellyn/S10411

Control 12050

APR 9 1992 KSN

SURNAME

DWR 540 REV. 1/85

BE 39100

**Lone Tree Mutual Water Co.**
5002 W. El Nido Road
El Nido, Ca 95317
(209) 722-3995

WR ~~NTL~~

March 20, 1992

State of California
State Water Resources Control Board
Division of Water Rights
P.O. Box 2000
Sacramento, CA 95812-2000

**RE: Director statement No. 010411 (Newhall Land & Farming Co.**

Dear Sir:

Enclosed please find the recorded grant of easements from Newhall Land & Farming Co. to Lone Tree Mutual Water Company, which grants to Lone Tree Mutual Water Company the sole right to exercise Newhall Land & Farming Co.'s riparian and other water rights as Newhall's agent.

Please Forward future 3 year supplemental statements of Water Diversion and Use to Lone Tree Mutual Water Company at the address above.

Sincerely,

George Park

George Park, General Manager
Lone Tree Mutual Water Company

GP:drm
enclosures

12050

24

STATE WATER RESOURCES
CONTROL BOARD
1992 MAR 25 PM 1:26
DIV. OF WATER RIGHTS
SACRAMENTO

RECORDING REQUESTED BY

CROSSLAND, CROSSLAND, et al

WHEN RECORDED MAIL TO:

PAUL T. CHAMBERS
CROSSLAND, CROSSLAND, CHAMBERS,
MacARTHUR & LASTRETO
1060 Fulton Mall
900 Security Bank Bldg.
Fresno, CA 93721

8574

RECORDED BY

TRANSCOUNTY TITLE

MAR. 18, 1991 AT 8:00am

VOL. 2894 PAGE 680

OFF'L RECORDS OF
MERCED COUNTY
CALIFORNIA
JAMES L. BALL
Recorder

26
25
5

SPACE ABOVE FOR RECORDER'S USE

# GRANT OF EASEMENTS, RIGHTS-OF-WAY AND WATER RIGHTS

THE NEWHALL LAND AND FARMING COMPANY, a California limited partnership, hereby grants to LONE TREE MUTUAL WATER COMPANY, a California non-profit mutual benefit corporation existing under the laws of the State of California, all those easements and rights-of-way hereinafter more particularly described which are located upon Parcels 1 - 14 of that certain Parcel Map No. 3494, as recorded on November 19, 1990, in the Official Records of Merced County in Book 68, of Parcel Maps at Pages 27 - 43. Said Parcels 1 - 14 are hereinafter collectively referred to as "Parcels".

Grantor further grants to Grantee all appropriative and other surface water rights appurtenant to the Parcels, reserving, however, to Grantor all riparian and other water rights which cannot be severed from the Parcels (the "Non-Severable Rights") which are appurtenant to the Parcels, if any; provided, that the sole right to exercise the Non-Severable Rights on behalf of Grantor, and the sole right to distribute water to the Parcels attributable to the Non-Severable Rights is hereby granted to Grantee as Grantor's agent. It is the express intent of Grantor that nothing contained within this grant is to be deemed a conveyance of any Non-Severable Rights, and this Grant is to be so interpreted.

Grantor further grants to Grantee all rights to drill for, develop, produce, extract, utilize and distribute groundwater from the Parcels, reserving, however, to Grantor the right to develop and utilize domestic wells for groundwater to be extracted from and utilized upon the Parcels, not, however, to exceed one such domestic well for each 20 acres and not to exceed a maximum production of 150 gallons per minute per well.

Grantor further grants and conveys to Grantee in an "as is" condition, all wells, pumps, casings, motors, pipelines, electrical panels, canals and necessary appurtenances thereto owned by Grantor, situated upon and related to the easements and rights-of-way granted herein.

LAW OFFICES OF
CROSSLAND, CROSSLAND, CHAMBERS,
MACARTHUR & LASTRETO
A PARTNERSHIP OF
PROFESSIONAL CORPORATIONS
900 SECURITY BANK BUILDING
1060 FULTON MALL 03/07/91
FRESNO, CALIF. 93721
(209) 233-6641

THIS INSTRUMENT FILED FOR RECORD BY
TRANSCOUNTY TITLE
AS AN ACCOMMODATION ONLY. IT HAS
NOT BEEN EXAMINED AS TO ITS EXECUTION
OR AS TO ITS EFFECT UPON THE TITLE.



VOL. 2894 PAGE 680

The easements and rights-of-way hereby granted from Grantor to Grantee over and upon the Parcels are located as shown on the maps attached hereto and marked Exhibit A. The easements for well sites, lift pumps, and proposed wells as shown on Exhibit A are square, with dimensions north, south, east and west of 100 feet each, with the well site, proposed well site or lift pump being in the center of said square. Some lift pumps also include an easement for a sump in the dimensions as shown on the Maps attached hereto as Exhibit A. The centerlines for the canals, drains, sloughs and pipelines shown on Exhibit A, and the location of the well sites, lift pump sites and prospective well sites are approximate. The dimensions for the easements and rights-of-way for water conveyance and drainage, unless otherwise noted differently on Exhibit A, are as follows:

| Facility | Distance From Each Side to Centerline Except as Noted |
|---|---|
| Delivery Canal (earthen) | 30' |
| Delivery Canal (concrete) | 20' |
| Pipeline (buried) | 20' |
| Drain | 20' |
| Tile Drain (buried) | 20' |
| Sloughs - Sand Slough | 65' |
| Sand Slough Extension | 35' |
| Chamberlain Slough | 60' |
| Deep Slough | 40' |

Grantor grants to Grantee the exclusive right-of-way and easement over and upon those respective locations shown on Exhibit A and identified as easements to:

(a) Drill and install, operate and maintain wells for water, drainage, monitoring or other purposes, within any well site, proposed well site, lift pump site, sump, delivery canal (earthen or concrete), pipeline, drain, tile drain or slough as shown on Exhibit A.

(b) Construct, maintain, operate, reconstruct or enlarge irrigation and drainage ditches or pipelines for irrigation and drainage purposes, for the transportation of water, either naturally existing, or brought thereto and to utilize said drainage and irrigation rights-of-way for borrow and spoil purposes and access roads.

(c) Construct, maintain, operate, reconstruct or lay pipelines, culverts or power lines, either surface or subsurface, reserving to Grantor the right to utilize the surface of any pipeline right-of-way as shown on Exhibit A attached for farming, provided that

LAW OFFICES OF
CROSSLAND, CROSSLAND, CHAMBERS,
MACARTHUR & LASTRETO
A PARTNERSHIP OF
PROFESSIONAL CORPORATIONS
900 SECURITY BANK BUILDING
1060 FULTON MALL
FRESNO, CALIF. 93721
(209) 233-6641 03/07/91

Grantee shall have access to such pipeline right-of-way for installation, maintenance, repair or replacement of the pipe or pipelines, subject only to the obligation to compensate Grantor, its successors and assigns for any crop damage resulting therefrom.

(d) Construct, maintain, operate and reconstruct sumps at the locations shown as sump easements, for purpose of transporting water to lift pumps.

Grantor further grants to Grantee a right of access to the well sites, proposed well sites, lift pump sites, delivery canals, pipelines, drains, tile drains, sumps and sloughs as shown on Exhibit A, for the purpose of installation, repair or replacement of such facilities over and upon existing surface roadways, including, but not limited to, those certain 20 foot nonexclusive ingress and egress easements shown on the above-referenced Parcel Map or, if none exist, then by the most convenient route from the nearest roadway, in which event Grantee shall compensate Grantor, its successors and assigns, for any crop damages resulting from such access to the right-of-way shown on Exhibit A attached hereto, where existing roadways are not able to be utilized.

Grantor reserves the right to utilize the surface of any tile drain or underground pipeline easements shown on Exhibit A attached, for farming purposes with the right to be compensated for crop damage to the extent access is required by Grantee within such easements for installation, maintenance, repair or replacement of the tile drains with appropriate compensation to Grantor for any crop damage resulting from such surface access by Grantee.

Grantor further grants to Grantee, expressly subject to the rights granted to the Sacramento and San Joaquin Drainage District, a public agency, by virtue of various deeds, indentures and other documents, recorded in the Official Records of Merced County, pertaining to land designated as the "Eastside Bypass and any appurtenances thereto," an easement as shown on page 10 of Exhibit A, with dimensions of 200 feet by 700 feet, for the purpose of diverting water from the San Joaquin River through a concrete weir structure, through gates, pipes, ponds and other necessary appurtenances from the San Joaquin River to Sand Slough, and for the maintenance, repair, replacement and operation of such weir structure, gates, pipes, ponds and other appurtenances. Grantor further conveys to Grantee, all of Grantor's rights to said concrete weir structure, gates, pipes and other appurtenances located in said easement area. Grantor makes no representations or warranties with regard to the ownership of said concrete weir structures, and only grants to Grantee Grantor's rights, if any, to said structures.

Subject to Grantor's reservation of Non-Severable Rights above, and subject to the rights granted to the Sacramento and San Joaquin Drainage District, a public agency, by virtue of various deeds, indentures and other documents, recorded in the Official Records of Merced County, pertaining to land designated as the "Eastside Bypass and any appurtenances thereto," Grantor hereby grants to Grantee easements lying within the Eastside Bypass

for the purpose of ingress and egress to water flowing in said Eastside Bypass and for the purpose of installing and maintaining pumps within said Eastside Bypass and the construction and maintenance of pipelines and ditches within said Eastside Bypass for the purpose of transporting water from said Eastside Bypass to the canals and pipelines shown on Exhibit A. The exact locations of said easements are not shown on Exhibit A attached hereto, and said location shall be as determined, from time to time, by Grantee, with Grantee attempting to minimize to the extent reasonably possible, any interference with Grantor's use of said Eastside Bypass for farming and grazing purposes.

Promptly upon the installation, maintenance, repair or replacement of any pipeline or pipelines, Grantee shall fill in all excavations so that at all times thereafter the surface of said easement and other areas of Grantor's land used by Grantee in connection with the installation, maintenance, removal or replacement of the pipeline shall be placed in the same or better condition than presently exists, and Grantee shall do what need be necessary to reenter and refill excavation in areas which subside as a result of the excavations, and to cause the surface of the area so entered to conform with the grade and evenness of the remaining property of the Grantor.

Grantee agrees to indemnify and hold Grantor, its heirs, successors and assigns harmless against any loss (including costs and attorney's fees) sustained by Grantor, its heirs, successors and assigns, which said loss or damage is proximately caused by the existence or operation of any wells, pumps, pipelines, canals, drains or tile drains, and the contents thereof whether such loss or damage arises out of the claims for injury, wrongful death, negligence, strict liability or liability imposed by virtue of federal, state or local ordinances, and which said loss or damage is not the result of the negligence or willful act of Grantor, its heirs, successors and assigns. It is the intent of Grantee to indemnify and hold Grantor harmless from any and all loss or damage arising out of or in any way related to the existence of said canals, pipelines and drains, and the contents thereof, other than loss or damage which is the proximate result of the negligent or willful act of Grantor, its employees, heirs, successors or assigns.

It is the intent of this grant to transfer the Grantee all of the rights and facilities pertaining to water service for the lands within Grantee's service area which are currently in the ownership of Grantor and applicable to the Parcels. It is further the intent of this grant to transfer to Grantee all easements described or referenced in the attached Exhibit A regardless of whether such easements are otherwise described herein. All such easements are hereby granted to Grantor together with all rights necessary or incidental thereto, to the end that Grantee is to possess all rights necessary in order for Grantee to provide water service to all the lands within Grantee's service area.

Grantor further quitclaims to Grantee whatever right, title or interest Grantor may have (if any) to that certain pipeline shown as Detail B on Parcel 9 of Exhibit A attached hereto lying under the San Joaquin River.

LAW OFFICES OF
CROSSLAND, CROSSLAND, CHAMBERS,
MACARTHUR & LASTRETO
A PARTNERSHIP OF
PROFESSIONAL CORPORATIONS
900 SECURITY BANK BUILDING
1060 FULTON MALL
FRESNO, CALIF 93721
(209) 233-6641 03/07/91

Grantor makes no representations or warranties that Grantor has any right, title or interest in or to said pipeline, or that Grantor has any valid enforceable easement with regard to said pipeline.

This grant is made upon the condition to which the Grantee by acceptance and recordation of the grant consents and agrees that should Grantee or its successor decide to sell or otherwise dispose of water available to Grantee for use on lands other than those described as Parcels 1 - 14 of Parcel Map No. 3494 referred to above, then, prior to selling or transferring said water, Grantee shall first offer to sell or transfer said water to Grantor so long as permitted under the then existing rules and regulations, upon the same terms as the proposed sale or transfer, and Grantor shall have 30 days after receipt of said written notification to advise Grantee that Grantor wishes to purchase or accept said water upon said terms and conditions. Should Grantor so fail to notify Grantee that Grantor declines to purchase said water, then Grantee may sell or otherwise dispose of said water in its discretion. This is intended to be a covenant in gross, and the burdens of this covenant shall be binding upon the heirs, successors and assigns of Grantee.

If any term of this grant is held by a court of competent jurisdiction to be void or unenforceable, the remainder of the grant shall remain in full force and effect and shall be not affected. The parties hereby declare that they intend and desire that the remaining parts of this grant shall continue to be effective without any part or parts that have been declared invalid.

This instrument, and the rights and obligations provided for herein, shall be binding upon and shall inure to the benefit of the respective heirs, personal representatives, successors and assigns of the parties hereto.

DATED: February 25, 1991.

**GRANTOR:**

THE NEWHALL LAND AND FARMING COMPANY
(a California Limited Partnership)

By: NEWHALL MANAGEMENT LIMITED PARTNERSHIP,
Managing General Partner

By: NEWHALL MANAGEMENT CORPORATION,
Managing General Partner

By: _____
Robert D. Wilke, Secretary

LAW OFFICES OF
CROSSLAND, CROSSLAND, CHAMBERS,
MACARTHUR & LASTRETO
A PARTNERSHIP OF
PROFESSIONAL CORPORATIONS
900 SECURITY BANK BUILDING
1060 FULTON MALL
FRESNO, CALIF. 93721
(209) 233-6641 03/07/91

The undersigned hereby accepts the above grant and agrees to all terms thereof.

DATED: February 25, 1991.

**GRANTEE:**

LONE TREE MUTUAL WATER COMPANY,
a California Non-Profit Mutual
Benefit Corporation

By: _____
John Frye, President

Grant of Easements, Rights-of-Way and Water Rights — Lone Tree Mutual Water Company

STATE OF CALIFORNIA )
) ss.
COUNTY OF LOS ANGELES )

On this 11th day of March, in the year 1991, before me, the undersigned, a Notary Public in and for said State, personally appeared --Robert D. Wilke-- personally known to me to be the person who executed the within instrument and acknowledged to me to me that he executed the same in his authorized capacity, and that by his signature on the instrument the entity upon behalf of which the person acted, executed the instrument.

WITNESS my hand and official seal.

OFFICIAL SEAL
JOYCE M. HERRIN
Notary Public-California
LOS ANGELES COUNTY
My Comm. Exp. Mar. 22, 1992

Joyce M. Herrin
Notary Public State of California

VOL. 2894 PAGE 685

LAW OFFICES OF
CROSSLAND, CROSSLAND, CHAMBERS,
MACARTHUR & LASTRETO
A PARTNERSHIP OF
PROFESSIONAL CORPORATIONS
900 SECURITY BANK BUILDING
1060 FULTON MALL
FRESNO, CALIF 93721
(209) 233-6641 03/07/91



VOL. 2894 PAGE 686

STATE OF CALIFORNIA )
) ss.
COUNTY OF Los Angeles )

On this 13th day of March, 1991, before me, the undersigned, a Notary Public in and for said County and State, personally appeared JOHN FRYE, personally known to me or proved to me on the basis of satisfactory evidence to be the person who executed the within instrument as the President of the Corporation that executed the within instrument and acknowledged to me that such corporation executed the within instrument pursuant to its bylaws or a resolution of its board of directors.

WITNESS my hand and official seal.

OFFICIAL SEAL
KAREN M FOUTS
NOTARY PUBLIC CALIFORNIA
PRINCIPAL OFFICE IN
LOS ANGELES COUNTY
My Commission Exp. Jan. 11, 1994

Karen M. Fouts
Notary Public in and for said County and State

NEWHALL\MERCED\LONE-TREE.GE

LAW OFFICES OF
CROSSLAND, CROSSLAND, CHAMBERS,
MACARTHUR & LASTRETO
A PARTNERSHIP OF
PROFESSIONAL CORPORATIONS
900 SECURITY BANK BUILDING
1060 FULTON MALL
FRESNO, CALIF. 93721
(209) 233-6641 03/07/91

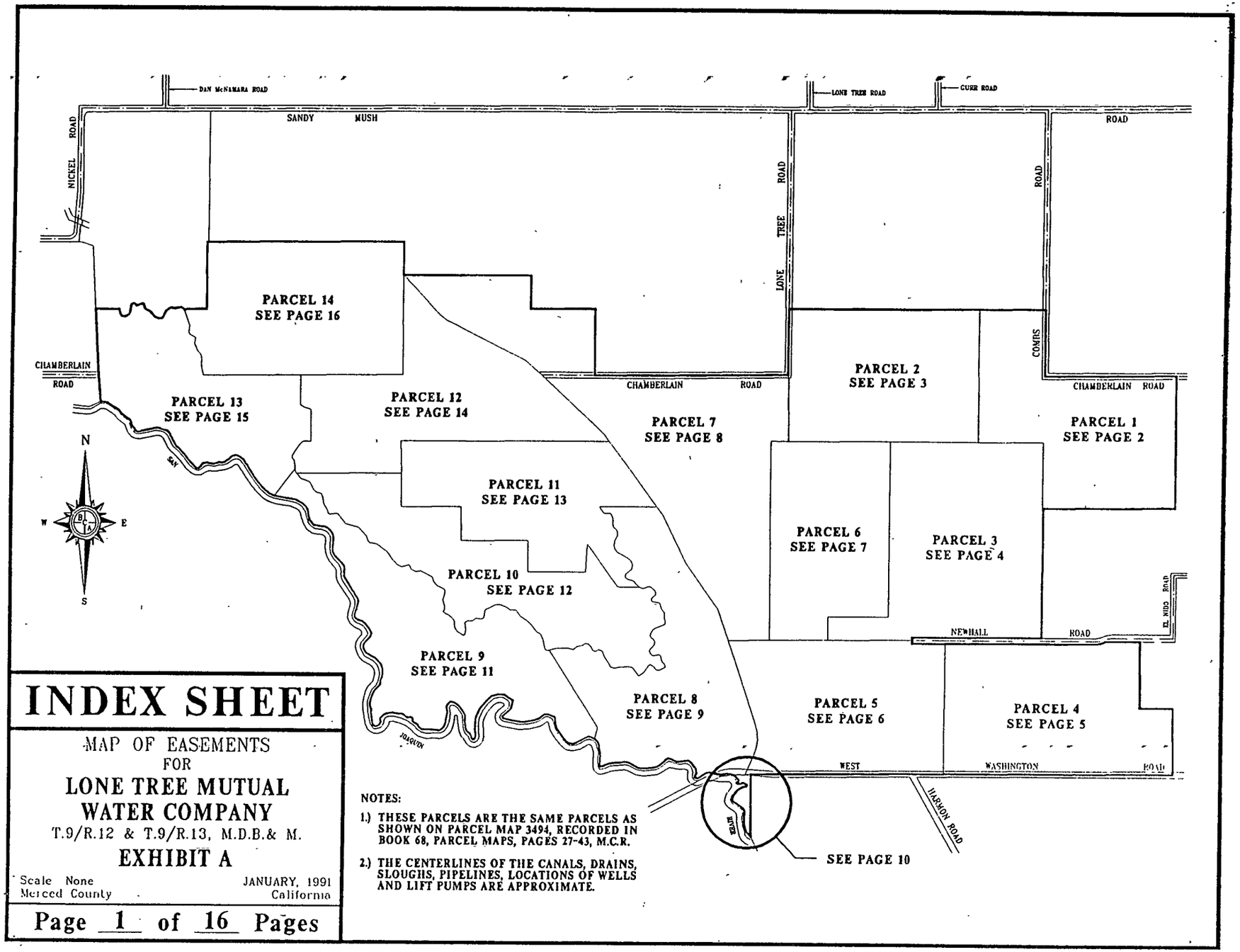


# INDEX SHEET

MAP OF EASEMENTS
FOR
**LONE TREE MUTUAL WATER COMPANY**
T.9/R.12 & T.9/R.13, M.D.B.& M.
**EXHIBIT A**

Scale None
Merced County

JANUARY, 1991
California

Page 1 of 16 Pages

NOTES:

1.) THESE PARCELS ARE THE SAME PARCELS AS SHOWN ON PARCEL MAP 3494, RECORDED IN BOOK 68, PARCEL MAPS, PAGES 27-43, M.C.R.

2.) THE CENTERLINES OF THE CANALS, DRAINS, SLOUGHS, PIPELINES, LOCATIONS OF WELLS AND LIFT PUMPS ARE APPROXIMATE.

EXHIBIT A

VOL. 2894 PAGE 688

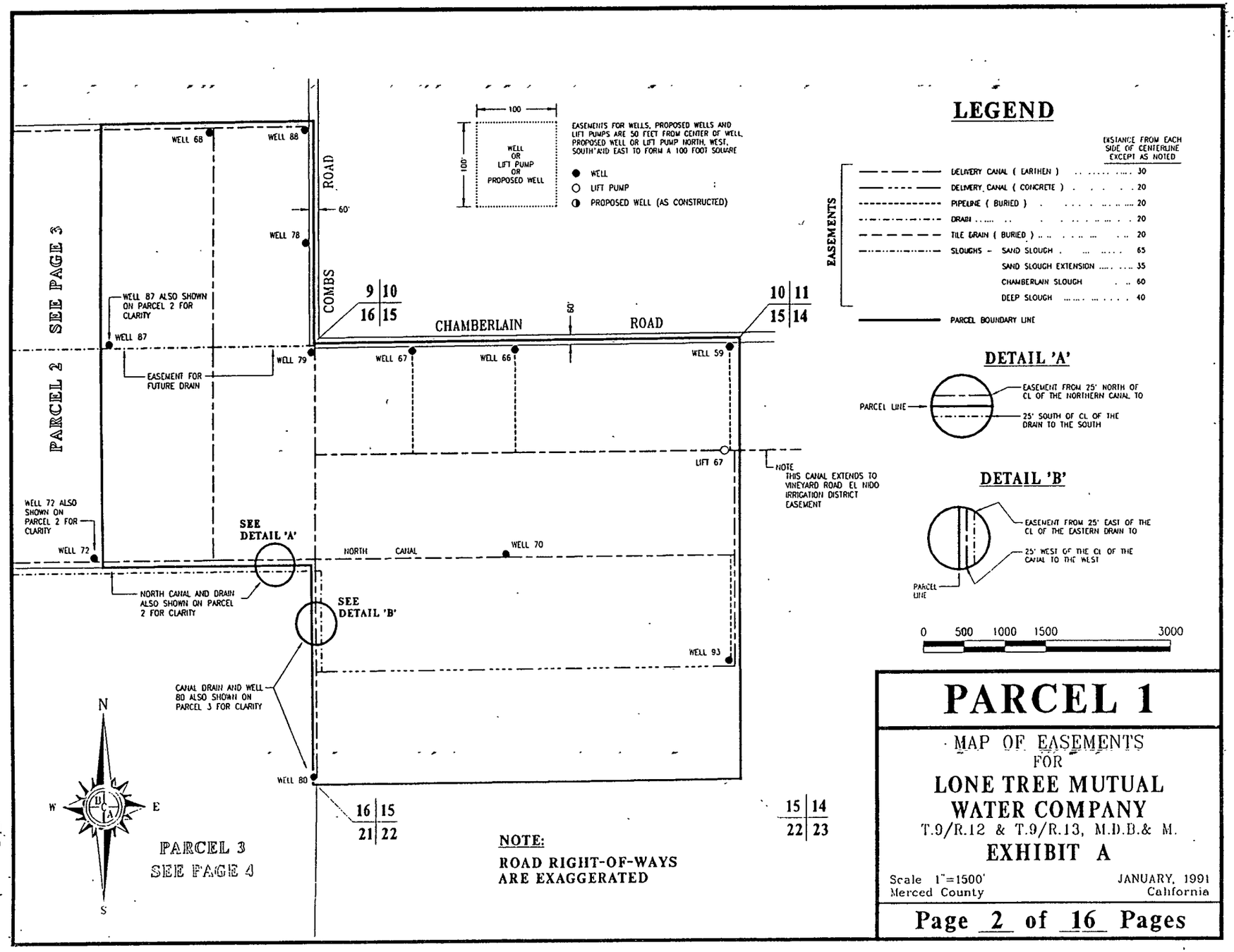


# PARCEL 1

MAP OF EASEMENTS
FOR
**LONE TREE MUTUAL WATER COMPANY**
T.9/R.12 & T.9/R.13, M.D.B.& M.
**EXHIBIT A**

Scale 1"=1500'
Merced County

JANUARY, 1991
California

**Page 2 of 16 Pages**

VOL. 2894 PAGE 689

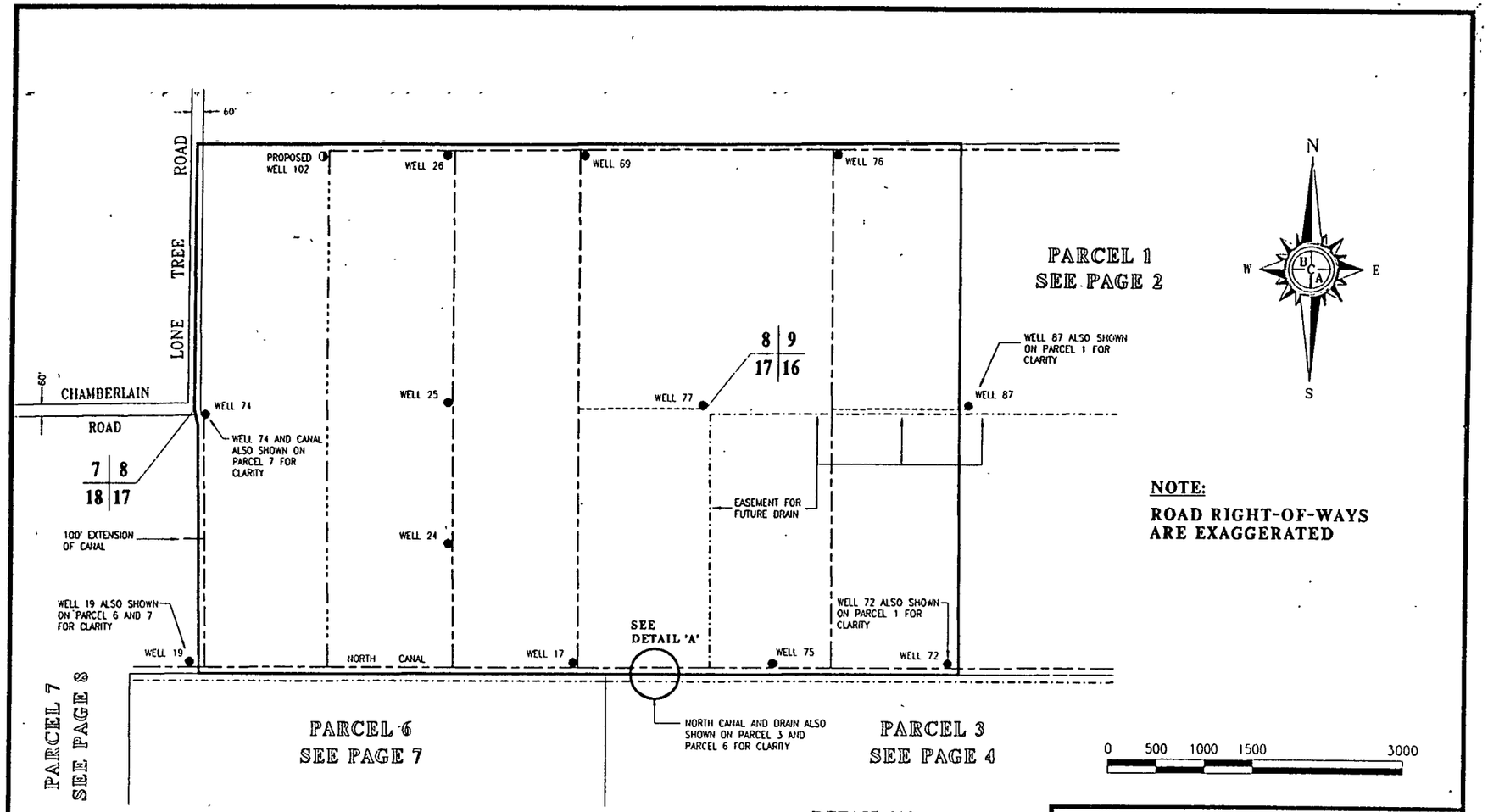


**NOTE:**

**ROAD RIGHT-OF-WAYS ARE EXAGGERATED**

## LEGEND

| EASEMENTS | DISTANCE FROM EACH SIDE OF CENTERLINE EXCEPT AS NOTED |
|---|---|
| DELIVERY CANAL ( EARTHEN ) | 30 |
| DELIVERY CANAL ( CONCRETE ) | 20 |
| PIPELINE ( BURIED ) | 20 |
| DRAIN | 20 |
| TILE DRAIN ( BURIED ) | 20 |
| SLOUGHS - SAND SLOUGH | 65 |
| SAND SLOUGH EXTENSION | 35 |
| CHAMBERLAIN SLOUGH | 60 |
| DEEP SLOUGH | 40 |

PARCEL BOUNDARY LINE

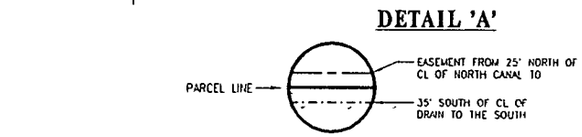


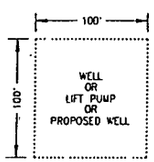


EASEMENTS FOR WELLS, PROPOSED WELLS AND LIFT PUMPS ARE 50 FEET FROM CENTER OF WELL, PROPOSED WELL OR LIFT PUMP NORTH, WEST, SOUTH AND EAST TO FORM A 100 FOOT SQUARE.

- ● WELL
- ○ LIFT PUMP
- ◑ PROPOSED WELL (AS CONSTRUCTED)

# PARCEL 2

MAP OF EASEMENTS
FOR
**LONE TREE MUTUAL WATER COMPANY**
T.9/R.12 & T.9/R.13, M.D.B.& M.
**EXHIBIT A**

Scale 1"=1500'
Merced County

JANUARY, 1991
California

**Page 3 of 16 Pages**

VOL. 2894 PAGE 690

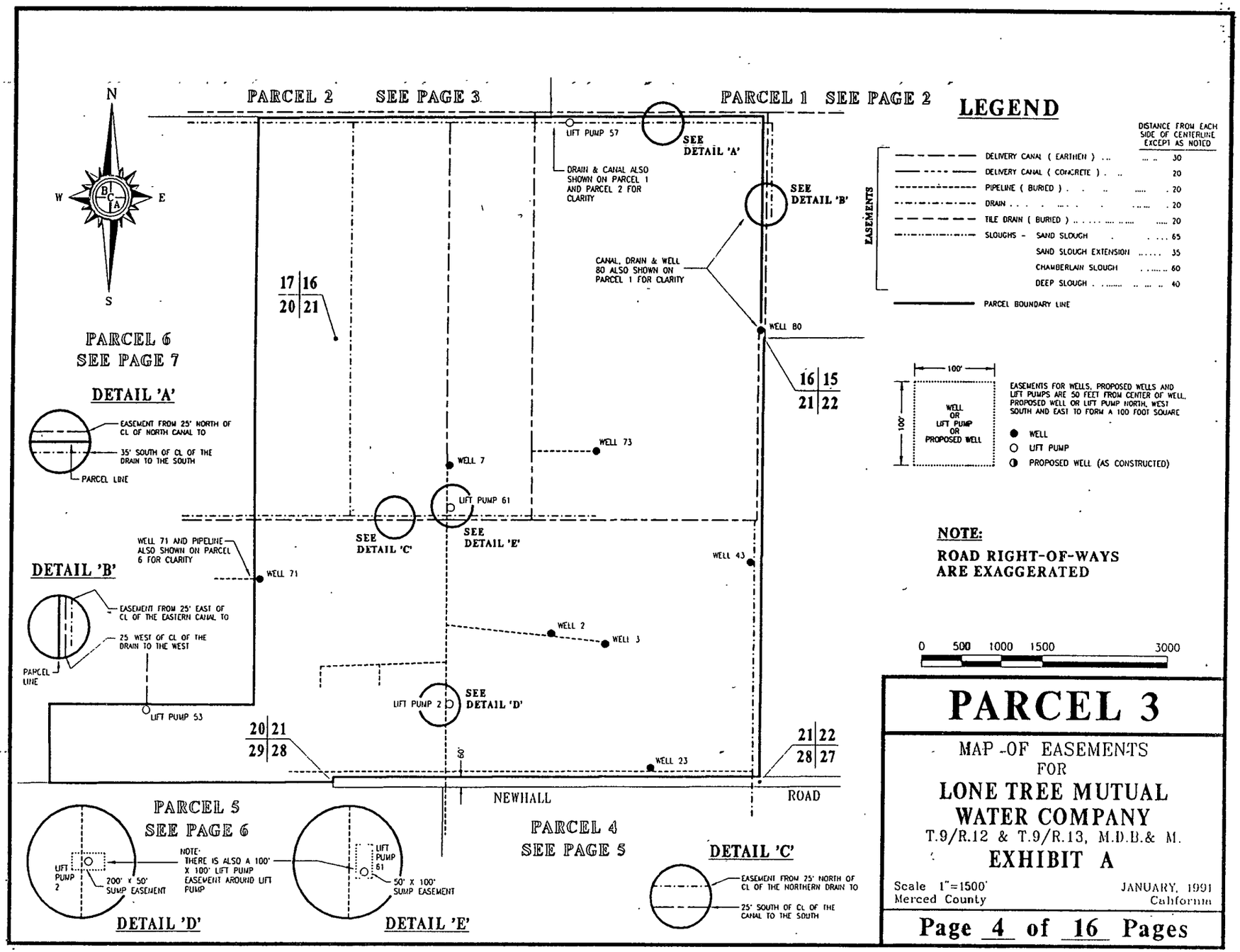


VOL. 2894 PAGE 691

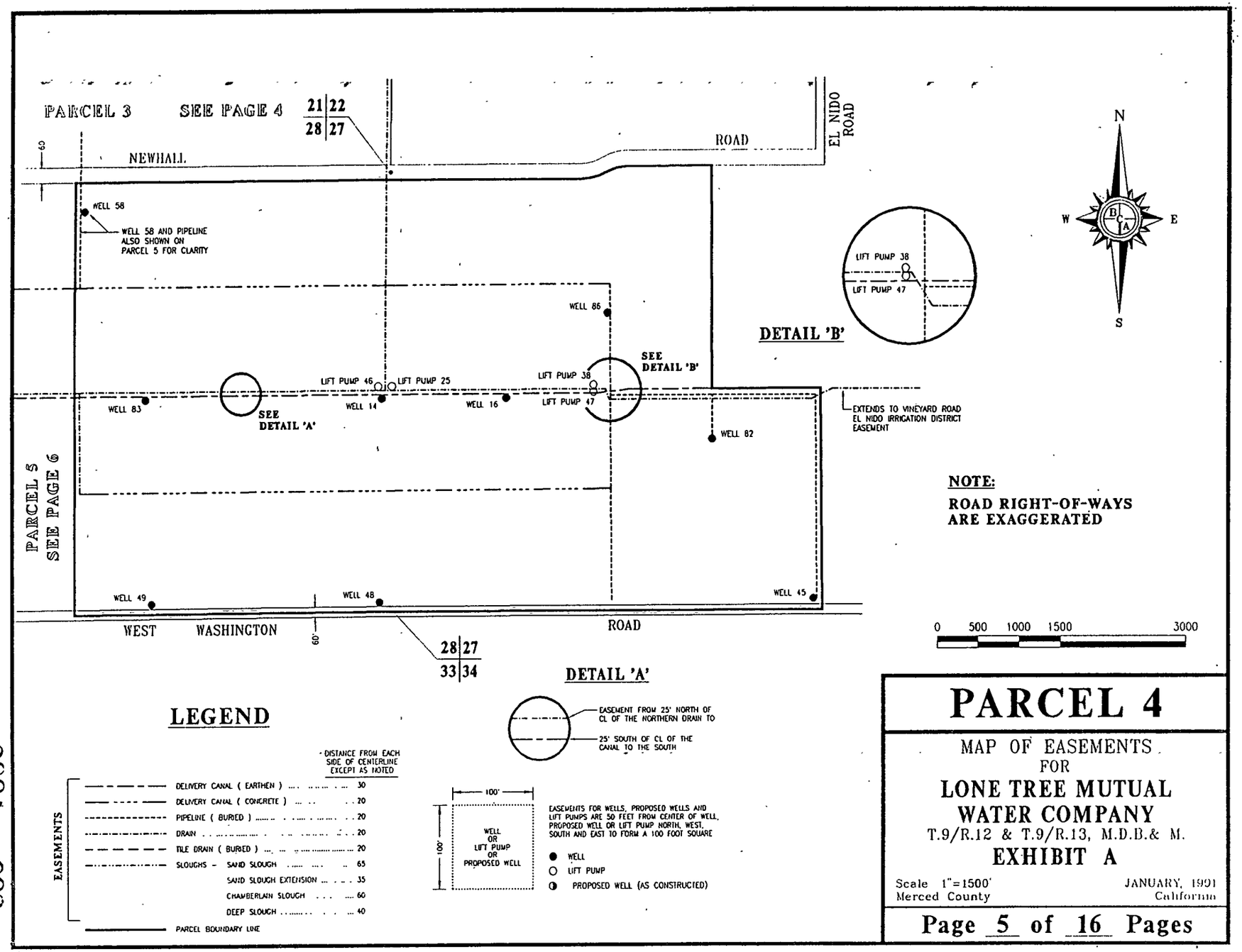


# PARCEL 4

MAP OF EASEMENTS
FOR
**LONE TREE MUTUAL WATER COMPANY**
T.9/R.12 & T.9/R.13, M.D.B.& M.
**EXHIBIT A**

Scale 1"=1500'
Merced County

JANUARY, 1991
California

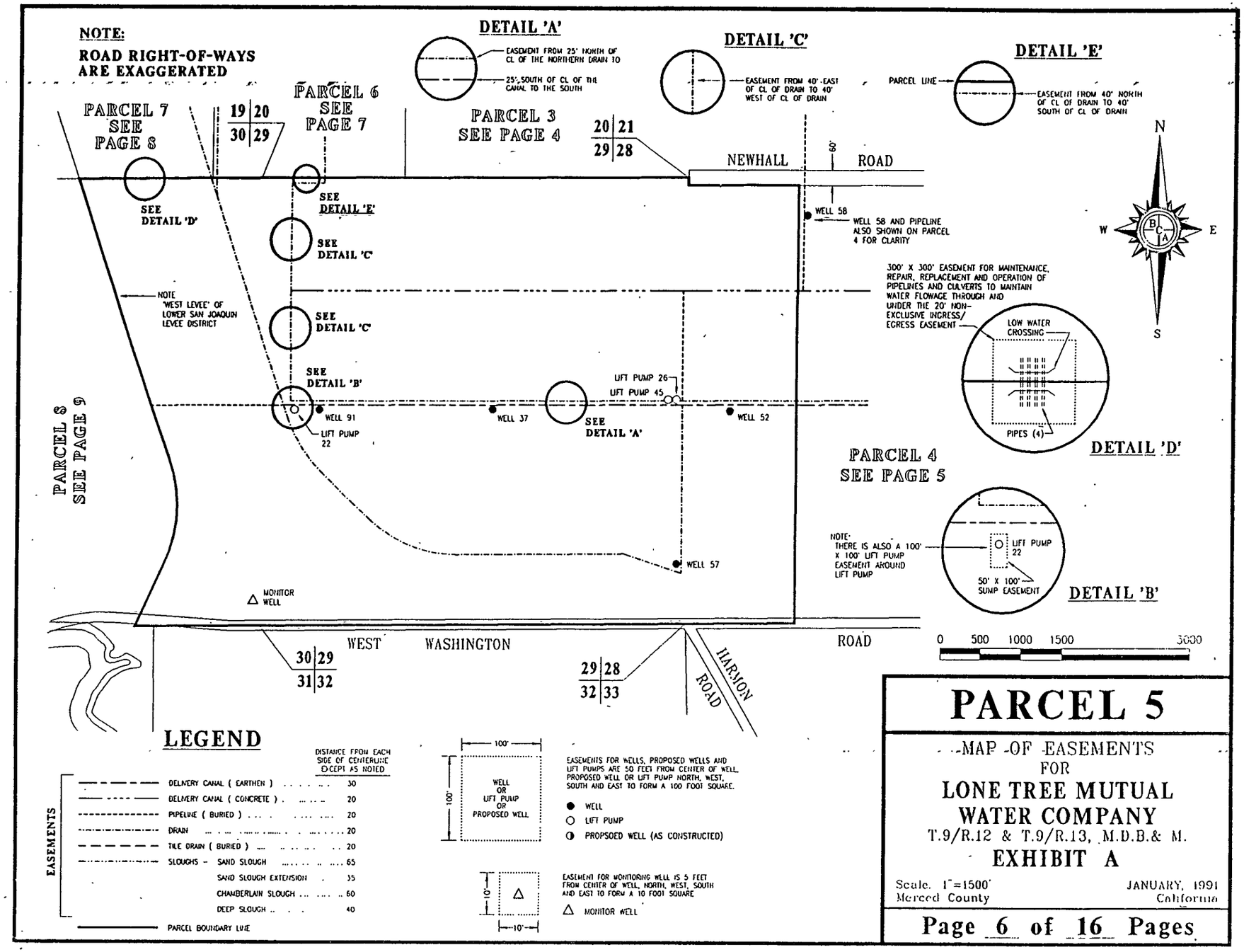


# PARCEL 5

MAP OF EASEMENTS
FOR
LONE TREE MUTUAL WATER COMPANY
T.9/R.12 & T.9/R.13, M.D.B.& M.

## EXHIBIT A

Scale. 1"=1500'
Merced County

JANUARY, 1991
California



VOL. 2894 PAGE 693

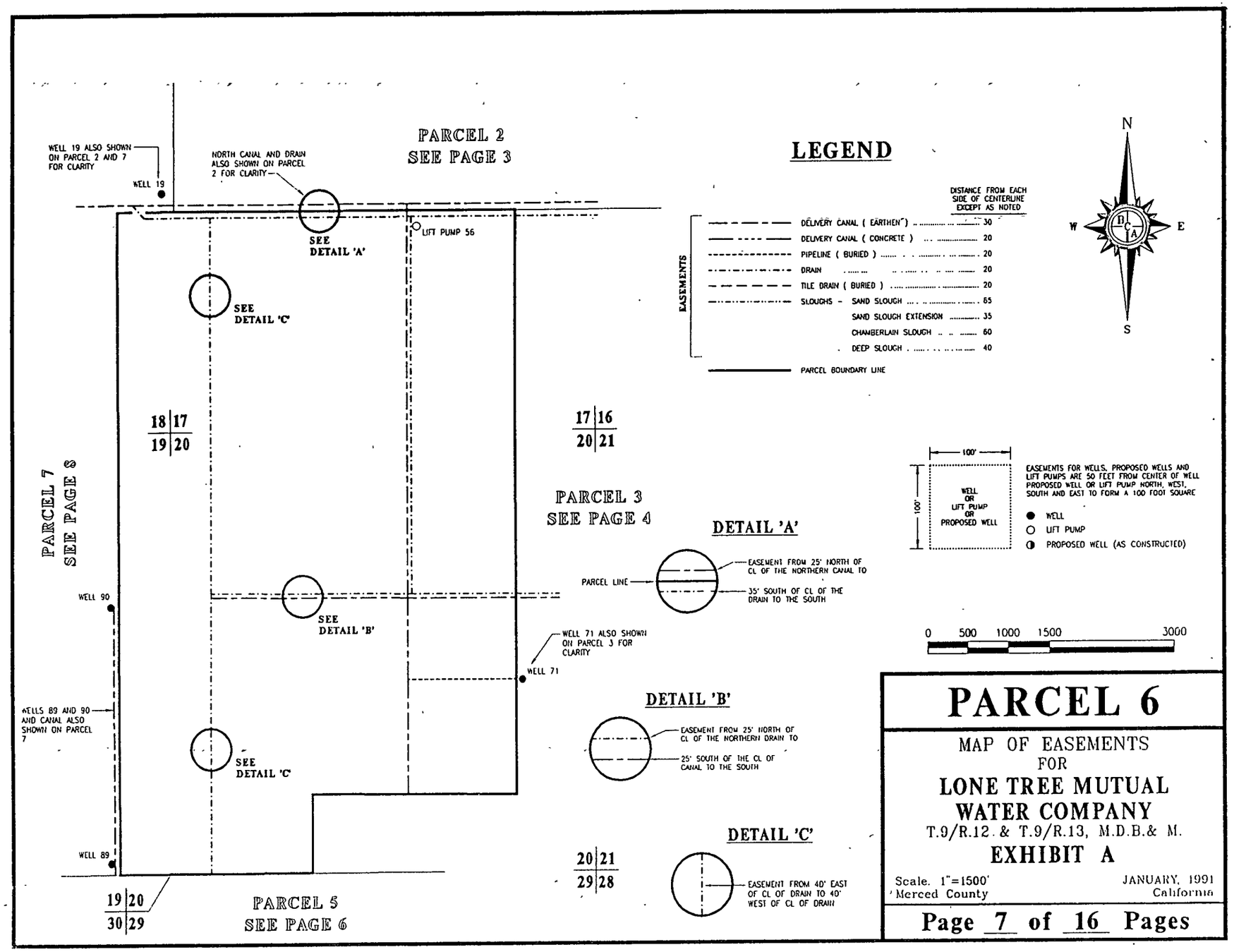


VOL. 2894 PAGE 694

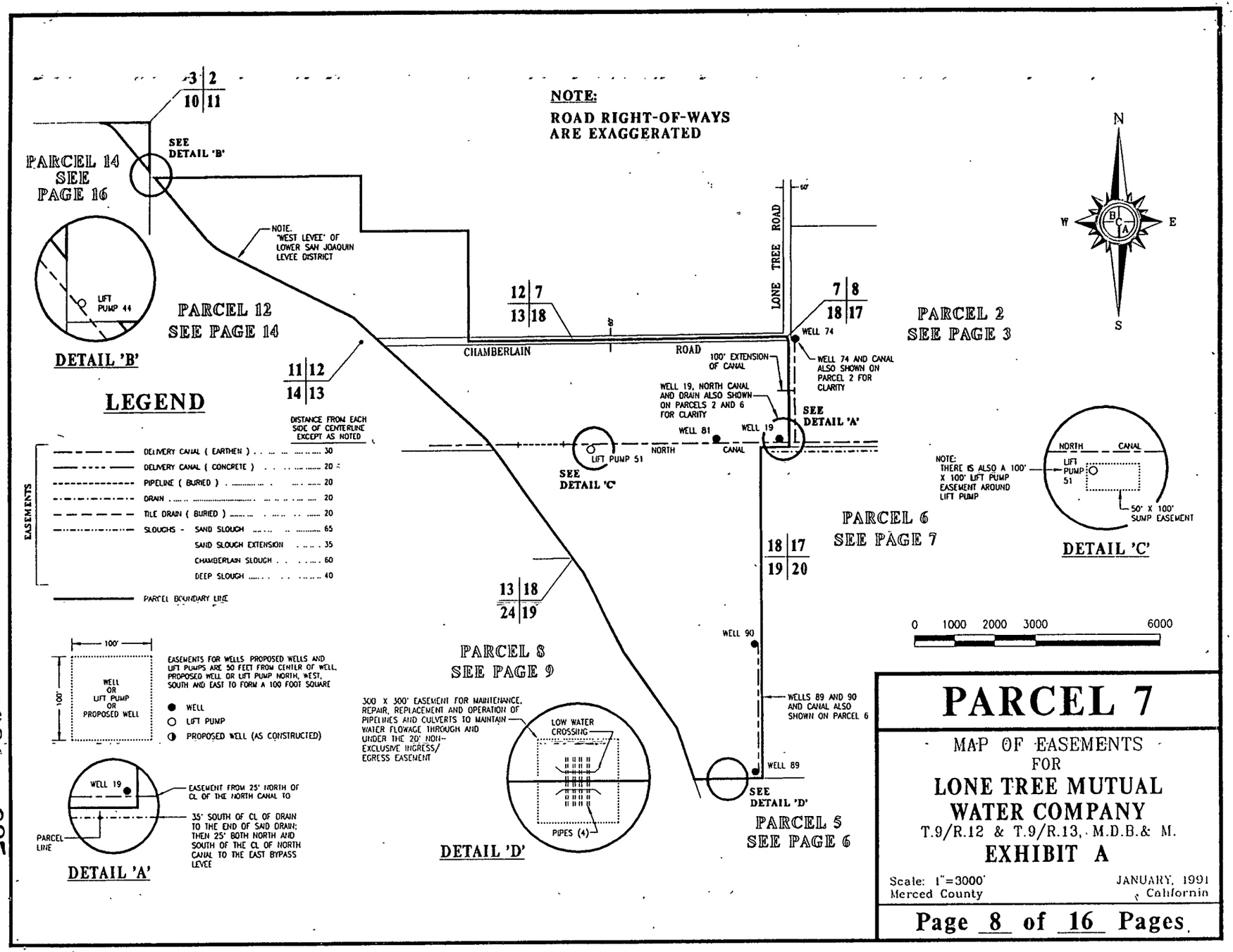


# PARCEL 7

MAP OF EASEMENTS
FOR
**LONE TREE MUTUAL WATER COMPANY**
T.9/R.12 & T.9/R.13, M.D.B.& M.
**EXHIBIT A**

Scale: 1"=3000'
Merced County

JANUARY, 1991
California

**Page 8 of 16 Pages**

VOL. 2894 PAGE 695

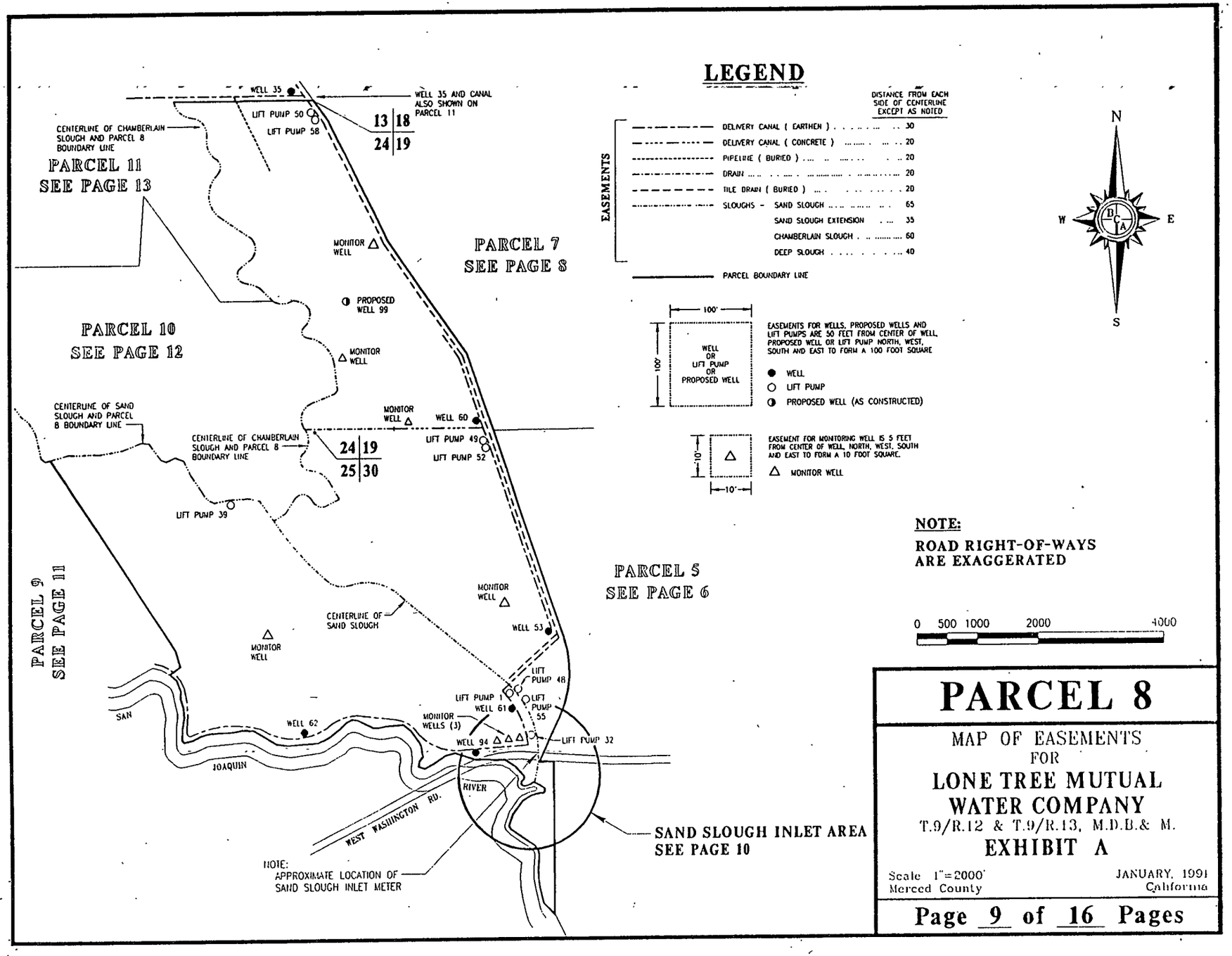


# PARCEL 8

MAP OF EASEMENTS
FOR
**LONE TREE MUTUAL WATER COMPANY**
T.9/R.12 & T.9/R.13, M.D.B.& M.
**EXHIBIT A**

Scale 1"=2000'
Merced County

JANUARY, 1991
California



VOL. 2894 PAGE 696

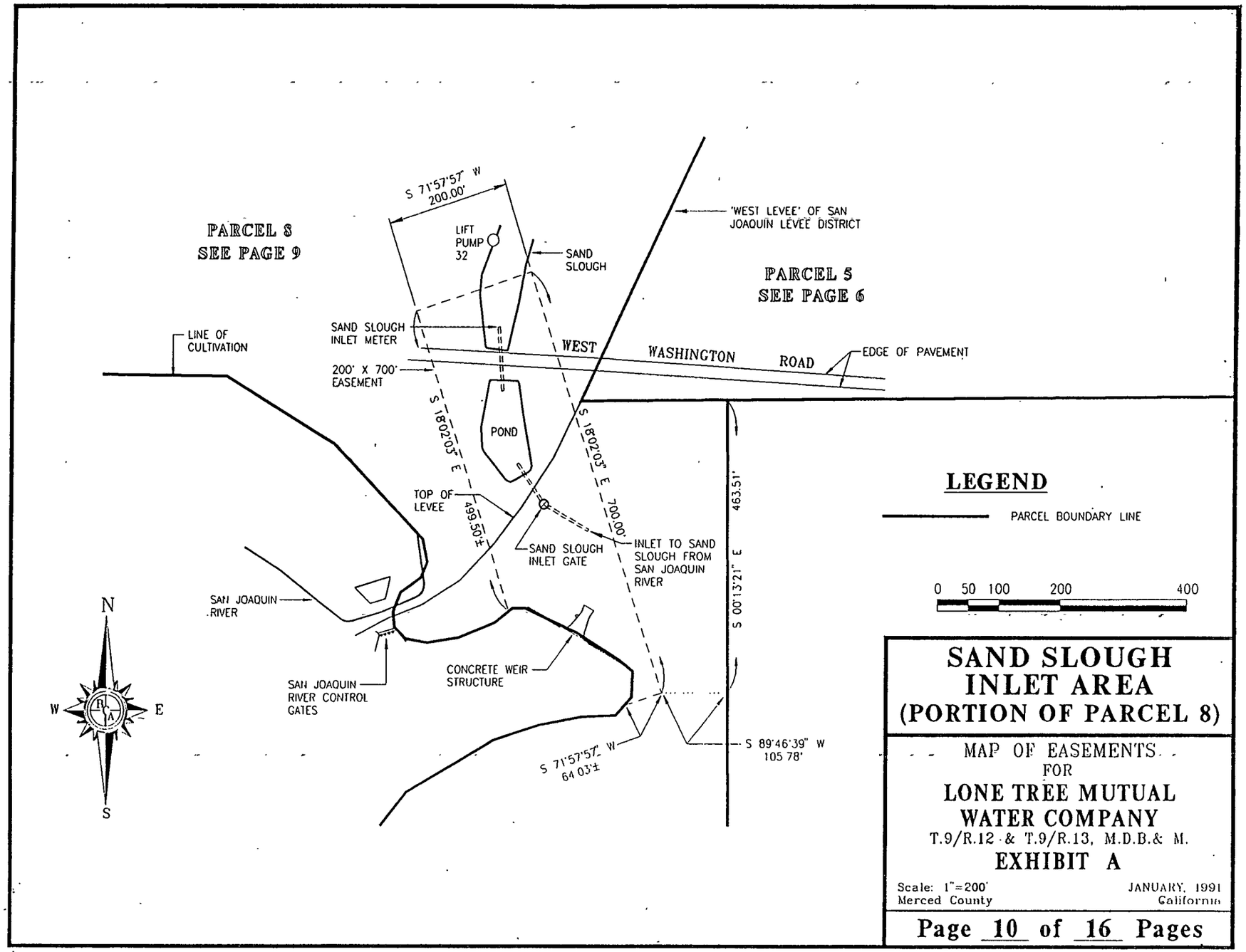


# SAND SLOUGH INLET AREA (PORTION OF PARCEL 8)

MAP OF EASEMENTS
FOR
**LONE TREE MUTUAL WATER COMPANY**
T.9/R.12 & T.9/R.13, M.D.B.& M.

**EXHIBIT A**

Scale: 1"=200'
Merced County

JANUARY, 1991
California



VOL. 2894 PAGE 697

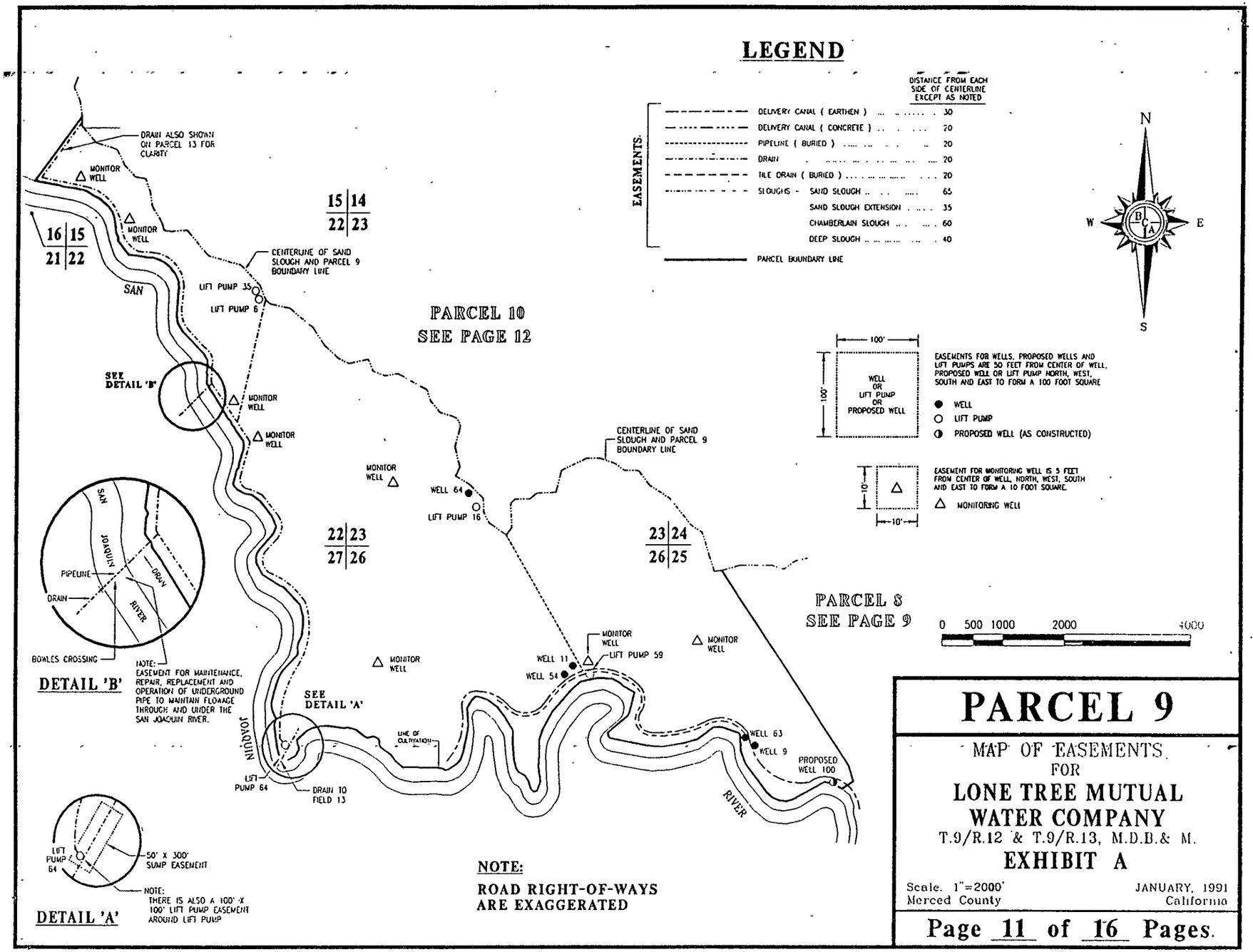


VOL. 2894 PAGE 698

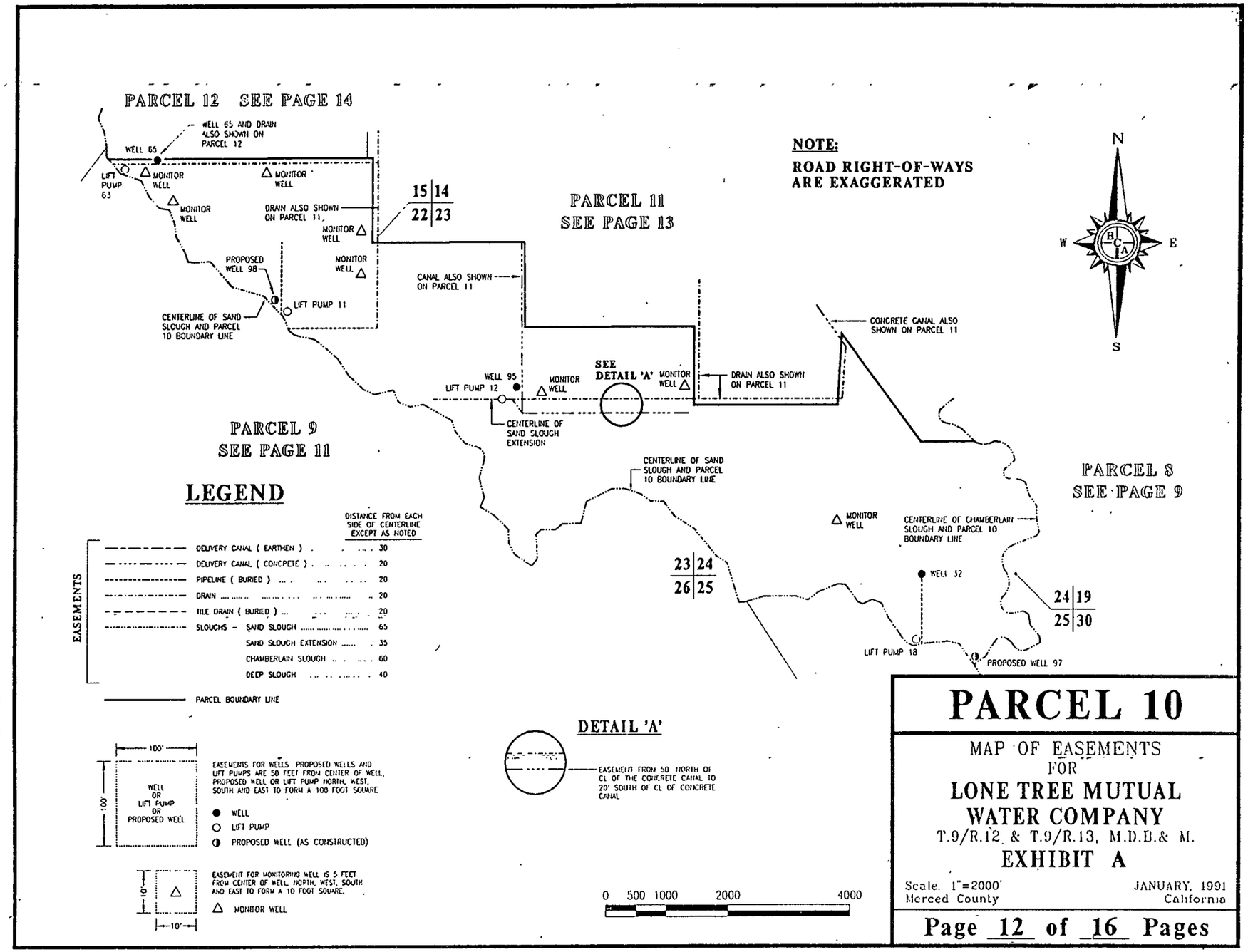


# PARCEL 10

MAP OF EASEMENTS
FOR
**LONE TREE MUTUAL WATER COMPANY**
T.9/R.12 & T.9/R.13, M.D.B.& M.
**EXHIBIT A**

Scale. 1"=2000'
Merced County

JANUARY, 1991
California



VOL. 2894 PAGE 699

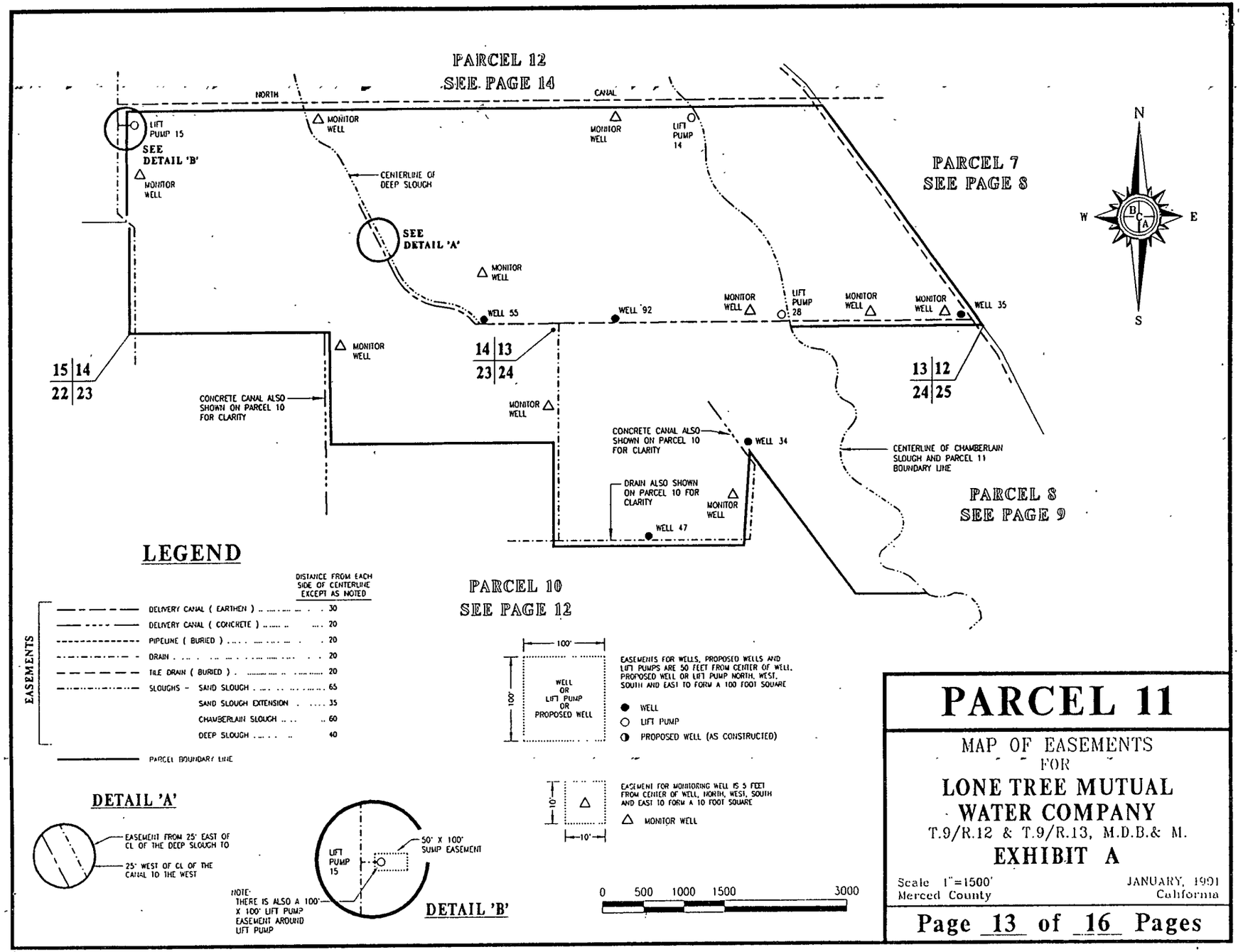


# PARCEL 11

MAP OF EASEMENTS
FOR
**LONE TREE MUTUAL WATER COMPANY**
T.9/R.12 & T.9/R.13, M.D.B.& M.
**EXHIBIT A**

Scale 1"=1500'
Merced County

JANUARY, 1991
California



VOL. 2894 PAGE 700

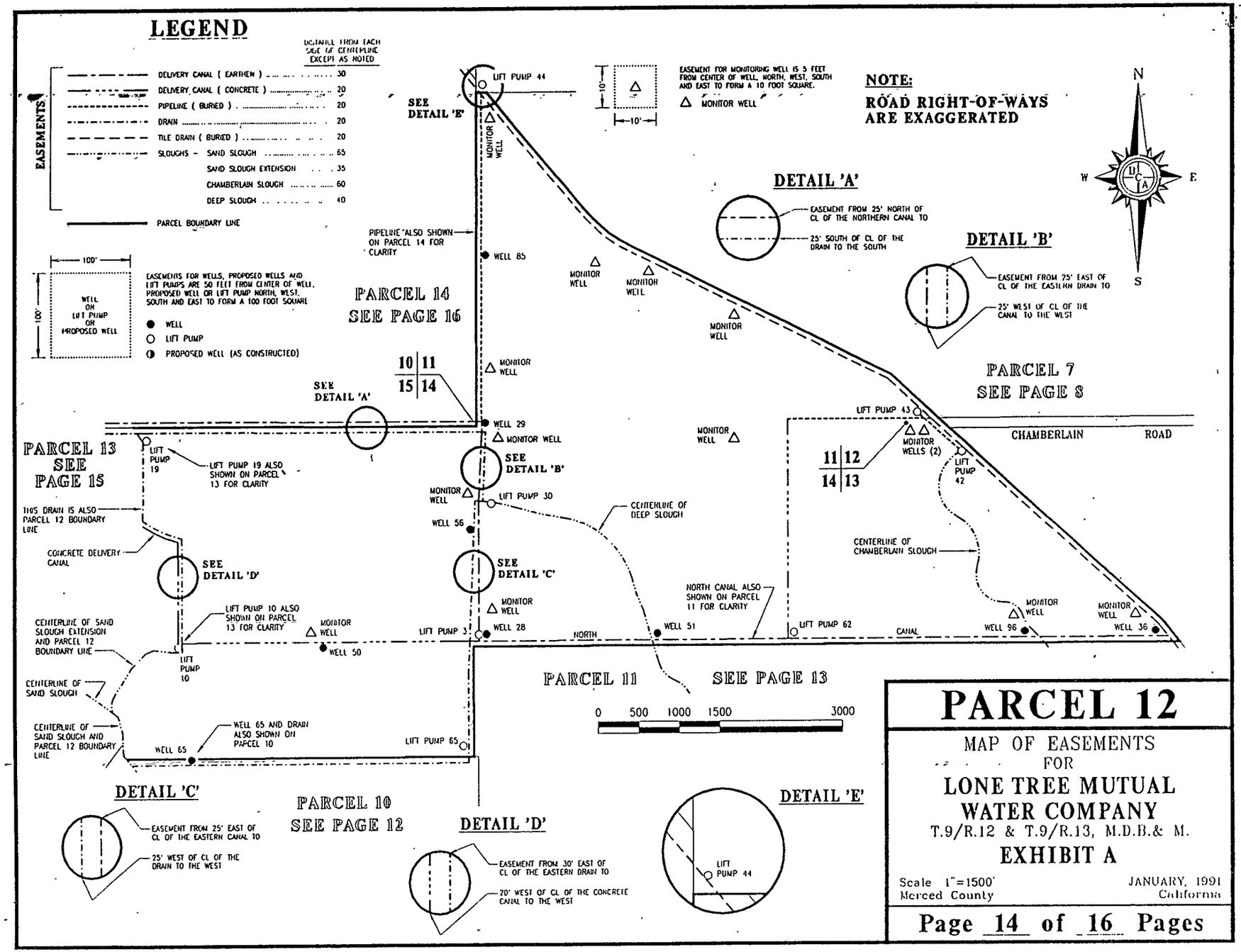


# PARCEL 12

MAP OF EASEMENTS
FOR
LONE TREE MUTUAL WATER COMPANY
T.9/R.12 & T.9/R.13, M.D.B.& M.
EXHIBIT A

Scale 1"=1500'
Merced County

JANUARY, 1991
California

Page 14 of 16 Pages

VOL. 2894 PAGE 701

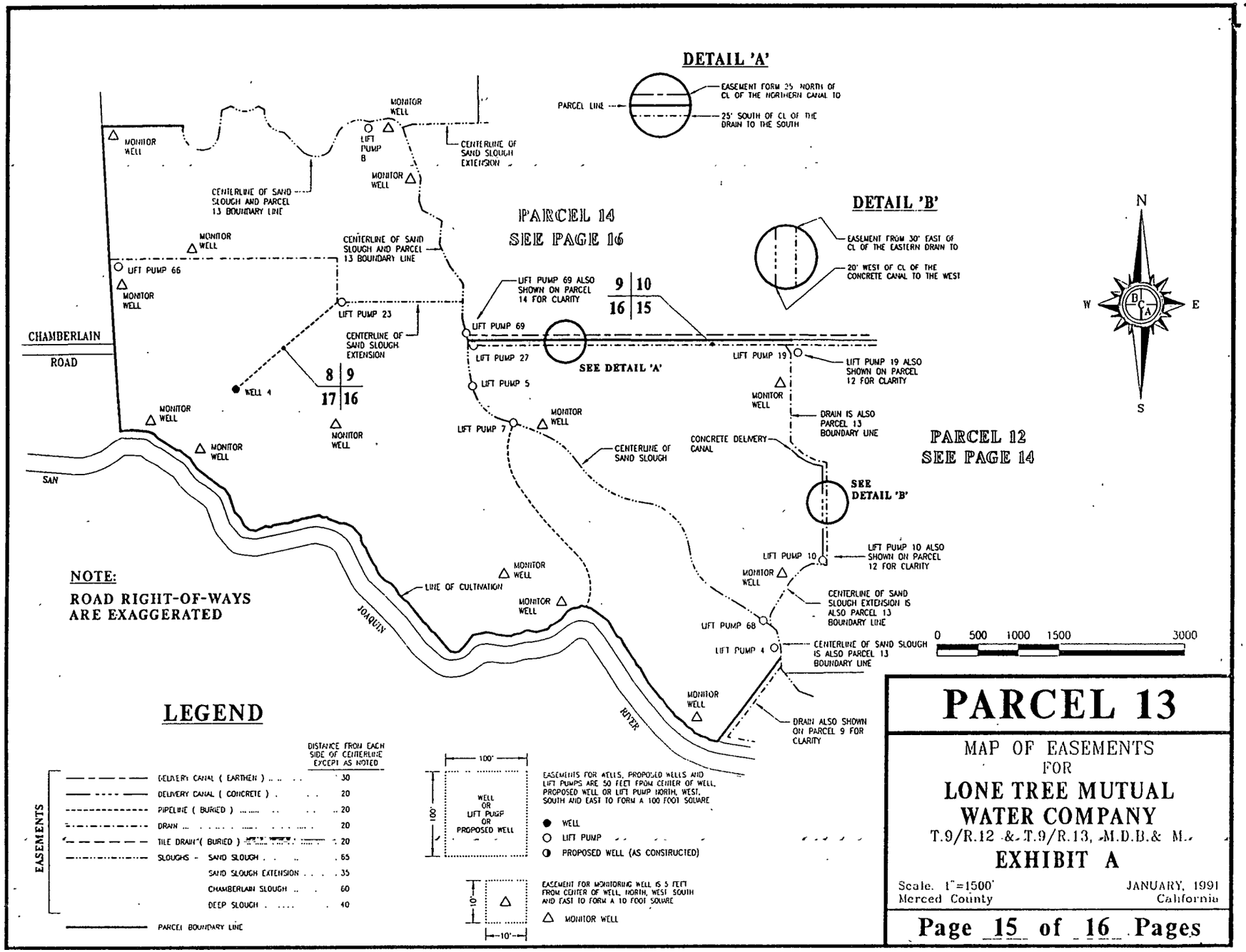


# PARCEL 13

MAP OF EASEMENTS
FOR
**LONE TREE MUTUAL WATER COMPANY**
T.9/R.12 & T.9/R.13, M.D.B.& M.
**EXHIBIT A**

Scale. 1"=1500' JANUARY, 1991
Merced County California

**Page 15 of 16 Pages**

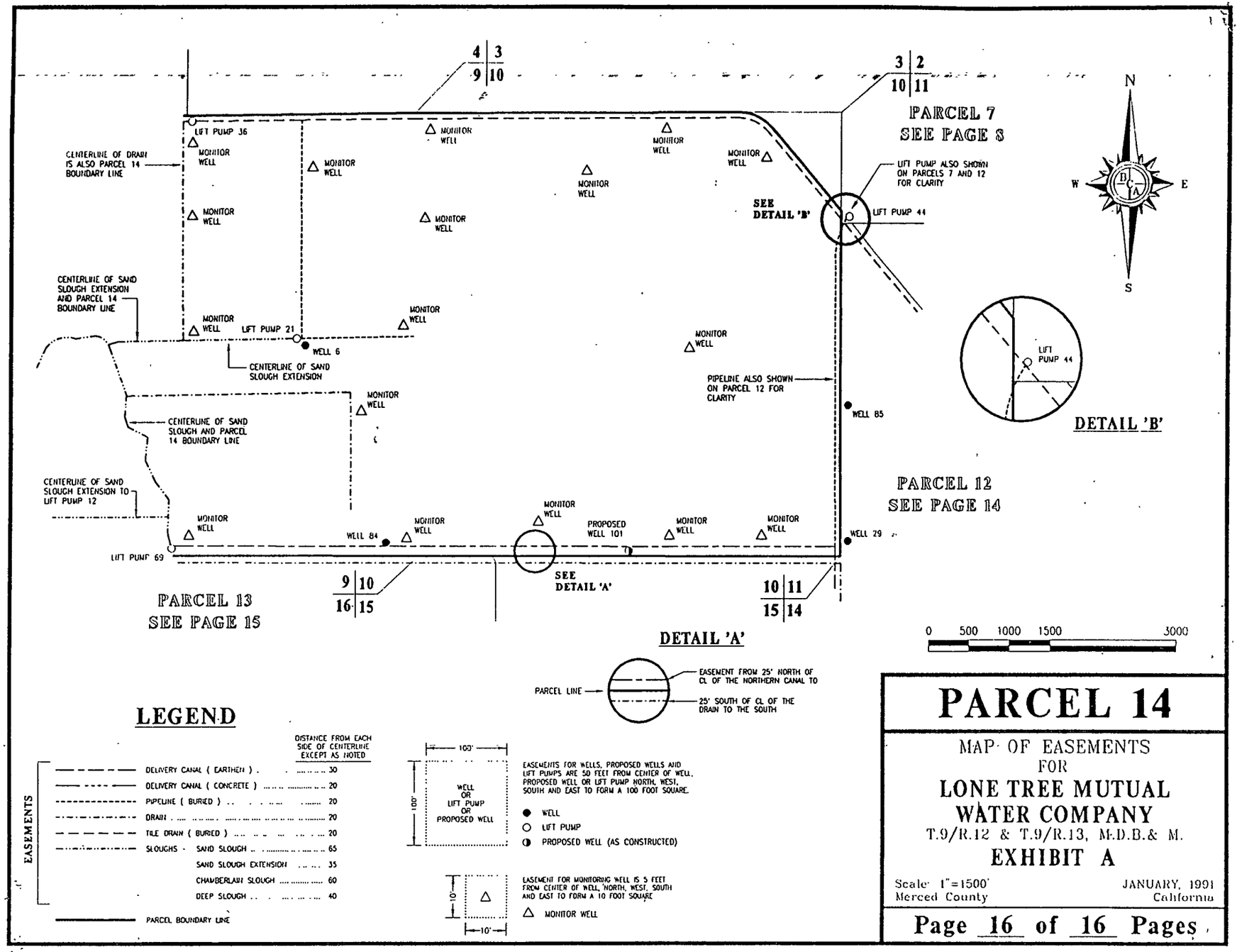


# PARCEL 14

MAP OF EASEMENTS
FOR
LONE TREE MUTUAL WATER COMPANY
T.9/R.12 & T.9/R.13, M.D.B.& M.
EXHIBIT A

Scale 1"=1500'
Merced County

JANUARY, 1991
California



End of Document

VOL. 2894 PAGE 703

STATE WATER RESOURCES
CONTROL BOARD

1992 MAR 25 PM 1:26

DIV. OF WATER RIGHTS
SACRAMENTO

State of California
State Water Resources Control Board
**DIVISION OF WATER RIGHTS**
P.O. Box 2000, Sacramento, CA 95812-2000
Info: (916) 657-2170, FAX: (916) 657-1485, Web: http://www.waterrights.ca.gov

# SUPPLEMENTAL STATEMENT OF WATER DIVERSION AND USE

If the information below is inaccurate, please line it out in red and provide current information.
Notify this office if ownership or address changes occur during the coming year.

**PLEASE COMPLETE AND RETURN THIS FORM BY JULY 1, 2000**

**OWNER OF RECORD:** LONE TREE MUTUAL WATER COMPANY

LONE TREE MUTUAL WATER COMPANY
5002 W EL NIDO RD
EL NIDO, CA 95317

**STATEMENT NO:** S010411

S 0 1 0 4 1 1

**SOURCE:** SAN JOAQUIN RIVER
**TRIBUTARY TO:** SUISUN BAY
**COUNTY:** MERCED
**DIVERSION**
**WITHIN:** NW¼ OF NE¼ SECTION 31, T9S, R13E, MB&M.*

**TELEPHONE NUMBER:** (209) 722-3997
**YEAR OF FIRST USE:** 1955
**PARCEL NO:**

* Supplemental Diversion points listed on reverse side.

A. Water is used under: Riparian claim XXX Pre 1914 right _____ Other (explain); _____

B. Year of first use (Please provide if missing above) _____

C. Amount of Use – Enter the amount of water used each month. If monthly and annual use are not known, check the months in which water was used. ** See comment on reverse side.

Amounts below are: Gallons ____ Acre-feet ____ Other ____

| Year | Jan | Feb | Mar | Apr | May | June | July | Aug | Sept | Oct | Nov | Dec | Total Annual |
|---|---|---|---|---|---|---|---|---|---|---|---|---|---|
| 1997 | | x | x | x | | | | | | | x | | 2,200 |
| 1998 | x | x | | x | x | x | x | | | | x | x | 15,000 |
| 1999 | x | x | | | | | | | | | | x | 3,200 |

D. Purpose of Use - Specify number of acres irrigated, stock watered, persons served, etc.

Irrigation see reverse acres; Stockwatering _____; Domestic _____;

Other (specify) _____

E. Changes in Method of Diversion – Describe any changes in your project since your previous statement was filed. (New pump, enlarged diversion dam, location of diversion, etc.)

_____

F. Please answer only those questions below which are applicable to your project.

1. Conservation of water
   a. Are you now employing water conservation efforts? YES ___ NO ___
   Describe any water conservation efforts you have initiated: _____

   b. If credit toward beneficial use of water under claimed pre 1914 appropriative water right for water not used due to a conservation effort is claimed under section 1011 of the Water Code, please show the amounts of water conserved:

   Reductions in Diversions:

   19____ _____ (af/mg) 19____ _____ (af/mg) 19____ _____ (af/mg)

   Reductions in consumptive use:

   19____ _____ (af/mg) 19____ _____ (af/mg) 19____ _____ (af/mg)

   I have data to support the above surface water use reductions due to conservation efforts. YES ___ NO ___

ST-SUPPL (2-00)

AUG 23 2001

2. Water quality and wastewater reclamation

a. Are you now or have you been using reclaimed water from a wastewater treatment facility, desalination facility or water polluted by waste to a degree which unreasonably affects such water for other beneficial uses? YES _____ NO _____.

b. If credit toward use under a claimed pre 1914 appropriative water right through substitution of reclaimed water, desalinated water or polluted water in lieu of appropriated water is claimed under section 1010 of the Water Code, please show amounts of reduced diversions and amounts of reclaimed water used:

19____ _____ (af/mg) 19____ _____ (af/mg) 19____ _____ (af/mg)
I have data to support the above surface water use reductions due to wastewater reclamation. YES ___ NO___

3. Conjunctive use of surface water and groundwater

a. Are you now using groundwater in lieu of surface water? YES _____ NO _____.

b. If credit toward use under a claimed pre 1914 appropriative right through substitution of groundwater in lieu of appropriated water is claimed under section 1011.5 of the Water Code, please show the amounts of groundwater used:

19____ _____ (af/mg) 19____ _____ (af/mg) 19____ _____ (af/mg)
I have data to support the above surface water use reductions due to conjunctive use efforts. YES ___ NO ___

I understand that it may be necessary to document the water savings claimed in "F." above if credit under Water Code sections 1010 and 1011 is sought in the future.

I declare that the information in this report is true to the best of my knowledge and belief.

**DATE:** JUNE 15, 2000 at EL NIDO, California

**SIGNATURE:** George F. Park

**PRINTED NAME:** GEORGE (first name) F. (middle init.) PARK (last name)

**COMPANY NAME:** LONE TREE MUTUAL WATER COMPANY

If there is insufficient space for your answers, please use the space provided below.

| ITEM | CONTINUATION |
|---|---|
| | Additional Points of Diversion |
| | SE 1/4 NE 1/4 SECT 30, T9S R13E MDB&M |
| | NE 1/4 SE 1/4 Sect 13, T9S R12E MDB&M |
| | ~~NW 1/4 SE 1/4 Sect 13, T9S R12E MDB&M~~ |
| | SW 1/4 NE 1/4 Sect 26, T9S R12E MDB&M |
| | NW 1/4 SE 1/4 Sect 22, T9S R12E MDB&M |
| C. | 1997, 1998, & 1999 irrigation requirements supplemented by pumped groundwater |
| D. | 1997: 11,131 acres: 1998: 9,951 acres: 1999:,10,832 acres |

GENERAL INFORMATION PERTAINING TO WATER RIGHTS IN CALIFORNIA

There are two principal types of surface water rights in California. They are riparian and appropriative rights.

A riparian right enables an owner of land bordering a natural lake or stream to take and use water on his riparian land. Riparian land must be in the same watershed as the water source and must never have been severed from the sources of supply by an intervening parcel without reservation of the riparian right to the severed parcel. Generally, a riparian water user must share the water supply with other riparian users. Riparian rights may be used to divert the natural flow of a stream but may not be used to store water for later use or divert water which originates in a different watershed, water previously stored by others, return flows from use of groundwater, or other "foreign" water to the natural stream system.

An appropriative right is required for use of water on nonriparian land and for storage of water. Generally, appropriative rights may be exercised only when there is a surplus not needed by riparian water users. Since 1914, new appropriators have been required to obtain a permit and license from the State. Appropriate rights can be granted to waters "foreign" to the natural stream system

Statements of Water Diversion and Use must be filed by riparian and pre 1914 appropriative water users as set forth in Water Code section 5100 with specific exceptions. The filing of a statement (1) provides a record of water use, (2) enables the State to notify such users if someone proposes a new appropriation upstream from their diversions, and (3) assists the State to determine if additional water is available for future appropriators.

The above discussion is provided for general information. For more specific information concerning water rights, please contact an attorney or write to this office. We have several pamphlets available. They include: (1) Statements of Water Diversion and Use, (2) Information Pertaining to Water Rights in California, and (3) Appropriation of Water in California

STATE WATER RESOURCES CONTROL BOARD, DIVISION OF WATER RIGHTS
P.O. BOX 2000, SACRAMENTO, CA 95812-2000
(916) 657-2170

# SUPPLEMENTAL STATEMENT OF WATER DIVERSION AND USE

If the information below is inaccurate, please line it out in red and provide current information.
Notify this office if ownership or address changes occur during the coming year.

**PLEASE COMPLETE AND RETURN THIS FORM BY JULY 1, 1997**

**OWNER OF RECORD:** LONE TREE MUTUAL WATER COMPANY

LONE TREE MUTUAL WATER COMPANY
5002 W EL NIDO RD
EL NIDO, CA 95317

**STATEMENT NO:** S010411

S 0 1 0 4 1 1

**TELEPHONE NUMBER:** (209) 722-3997
**YEAR OF FIRST USE:** 1955
**PARCEL NO:**

**SOURCE:** SAN JOAQUIN RIVER
**TRIBUTARY TO:** SUISUN BAY
**COUNTY:** MERCED
**DIVERSION WITHIN:** NW¼ OF NE¼ SECTION 31, T9S, R13E, MB&M. *

* supplemental diversion points listed on reverse side

A. Water is used under: Riparian claim x ; Pre 1914 right _____ ; Other (explain): _____

B. Year of first use (Please provide if missing above) _____.

C. Amount of Use - Enter the amount of water used each month. If monthly and annual use are not known, check the months in which water was used.

Amounts below are: ☐ Gallons ☒ Acre-feet ☐ (other) _____

| Year | Jan. | Feb. | Mar. | Apr. | May | June | July | Aug. | Sept. | Oct. | Nov. | Dec. | Total Annual |
|---|---|---|---|---|---|---|---|---|---|---|---|---|---|
| 1994 | | | | | | | | | | | | x | 150 * |
| 1995 | x | x | x | x | x | x | x | x | | | | | 17675 |
| 1996 | | x | x | x | x | x | | | | | | | 7075 |

1994 surface diversions reduced due to dry year & no flows in river.Irrigation

D. Purpose of Use - Specify number of acres irrigated, stock watered, persons served, etc.

Irrigation * see back acres; Stockwatering _____; Domestic _____

Other (specify) _____

E. Changes in Method of Diversion - Describe any changes in your project since your previous statement was filed. (New pump, enlarged diversion dam, location of diversion, etc.)

Permanant control gates, and temporary ditch pumps

F. If part of the water listed in Part C consists of reclaimed or polluted water, please indicate the annual amounts of reclaimed or polluted water in the space below.

_____

**I declare under penalty of perjury that the information in this report is true to the best of my knowledge and belief.**

**DATED:** JUNE !st, 1997 **at** El Nido, **California**

**SIGNATURE:** George F. Park General Manager

**PRINTED NAME:** George (FIRST NAME) F. (MIDDLE INIT.) Park (LAST NAME)

**COMPANY NAME:** LONE TREE MUTUAL WATER COMPANY

**See back of page for General Information. If there is insufficient space for your answers, please number them in the space provided on the back of this form.**

WR 40-1

| ITEM | CONTINUATION |
|---|---|
| C. | requirements for 1994 provided entirely from pumped groundwater. 1995 & 1996 irrigation requirements supplemented by pumped groundwater. |
| D. | 1994: 11,177 acres, 1995: 10,948 acres, 1996: 11,906 acres |
| | Additional points of diversion (Supplemental to main point of diversio |
| | SW 1/4 of NE1/4 SECT 26, T9S R12E MDB&M |
| | NW 1/4 of SE 1/4 SECT 22, T9S R12E MDB&M |
| | NE 1/4 of NE 1/4 Sect 30 T9s R13E MDB&M |
| | NE 1/4 of SE 1/4 Sect 13, T9S R12E MDB&M |
| | NW 1/4 of SE 1/4 Sect 13, T9S R12E MDB&M |

## GENERAL INFORMATION PERTAINING TO WATER RIGHTS IN CALIFORNIA

There are two principal types of surface water rights in California. They are riparian and appropriative rights.

A riparian right enables an owner of land bordering a natural lake or stream to take and use water on his riparian land. Riparian land must be in the same water shed as the water source and must never have been severed from the sources of supply by an intervening parcel without reservation of the riparian right to the severed parcel. Generally, a riparian water user must share the water supply with other riparian users. Riparian rights may be used to divert the natural flow of a stream but may not be used to store water for later use or to divert water which originates in a different watershed, or return flows from use of groundwater.

An appropriative right is required for use of water on nonriparian land and for storage of water. Generally, appropriative rights may be exercised only when there is a surplus not needed by riparian water users. Since 1914 new appropriators have been required to obtain a permit and license from the State.

Statements of Water Diversion and Use must be filed by a riparian and pre-1914 appropriative water users. The filing of a statement (1) provides a record of water use, (2) enables the State to notify such users if someone proposes a new appropriation upstream from their diversion, and (3) assists the State to determine if additional water is available for future appropriators.

The above discussion is provided for general information. For more specific information concerning water rights, please contact an attorney or write to this office. We have several pamphlets available. They include:

"Statements of Water Diversion and Use"
"Information Pertaining to Water Rights in California"
"Water Rights for Stockponds Constructed Prior to 1969"
"Appropriation of Water in California"

S-10 411

*** PLEASE COMPLETE, SUBMIT THE ORIGINAL AND MAKE A COPY FOR YOUR RECORDS ***

STATE WATER RESOURCES CONTROL BOARD
DIVISION OF WATER RIGHTS
P.O. BOX 2000 SACRAMENTO, CA 95812-2000

1-5-96 MM

# SUPPLEMENTAL STATEMENT OF WATER DIVERSION AND USE

**STATEMENT NO:** S010411
**OWNER OF RECORD:** LONE TREE MUTUAL WATER COMPANY

LONE TREE MUTUAL WATER COMPANY
5002 W EL NIDO RD
EL NIDO, CA 95317

**SOURCE:** SAN JOAQUIN RIVER
**TRIBUTARY TO:** SUISUN BAY
**COUNTY:** MERCED
**DIVERSION WITHIN:** ~~NW~~ OF NE¼ SECTION ~~31~~, T9S, R13E, MDB&M.
SW¼ SE¼ 30

**TELEPHONE NUMBER:** (209) ~~723-3997~~ 722 3997
**YEAR OF FIRST USE:** 1955
**PARCEL NO:** See INFO SHEET

(If any of the above information is inaccurate or missing, please correct. Notify this office if ownership or address changes occur during the coming year.)

**COMPLETE AND RETURN THIS FORM BY JULY 1, 1995.**

A. Water is used under: Riparian claim XX; Pre 1914 right _____; Other (explain) Prior usage

B. Year of first use (Please provide if missing above) _____.

C. Amount of Use - Enter the amount of water used each month. If monthly and annual use are not known, check the months in which water was used.

Amounts below are: ☐ Gallons ☒ Acre-feet ☐ (other) _____

| | JAN. | FEB. | MAR. | APR. | MAY | JUNE | JULY | AUG. | SEPT. | OCT. | NOV. | DEC | TOTAL ANNUAL |
|---|---|---|---|---|---|---|---|---|---|---|---|---|---|
| 1992 | | | | | 110 | 125 | 110 | 100 | | | | | 445 |
| 1993 | 300 | 200 | 250 | 450 | | | 300 | | | | | | 1500 |
| 1994 | | | | | | | | | | | | 150 | 150 |

1992-1994 Surface Diversions less than prior years due to dry year-

D. Purpose of Use - Specify number of acres irrigated, stock watered, persons served, etc.
Irrigation * see below acres; Stockwatering _____; Domestic _____
Other (specify) _____

*1992-11,530 acres, 1993-10,821 acres, 1994-11,177 acres

over

1995 JUN 30 PM 1:29
STATE WATER RESOURCES CONTROL BOARD
DIV. OF WATER RIGHTS SACRAMENTO

*** CONTINUE ON BACK PAGE ***

WR40-1 (1/95)

***** PLEASE COMPLETE, SUBMIT THE ORIGINAL AND MAKE A COPY FOR YOUR RECORDS *****

E. Changes in Method of Diversion - Describe any changes in your project since your previous statement was filed. (New pump, enlarged diversion dam, location of diversion, etc.)

None

F. If part of the water listed in Part C consists of reclaimed or polluted water, please indicate the annual amounts of reclaimed or polluted water in the space below.

None

**I declare under penalty of perjury that the information in this report is true to the best of my knowledge and belief.**

DATED: June 27, 19 95 at El Nido, California

SIGNATURE: George F. Park

PRINTED NAME: George (FIRST NAME) F. (M. NAME) Park (LAST NAME)

COMPANY NAME: Lone Tree Mutual Water Company

Continuation of item C. comment from first page:

conditions. Groundwater was pumped to fulfill the irrigation requirements of the specific acreages each year.

**GENERAL INFORMATION PERTAINING TO WATER RIGHTS IN CALIFORNIA**

There are two principal types of surface water rights in California. They are riparian and appropriative rights.

A riparian right enables an owner of land bordering a natural lake or stream to take and use water on his riparian land. Riparian land must be in the same watershed as the water source and must never have been severed from the sources of supply by an intervening parcel without reservation of the riparian right to the severed parcel. Generally, a riparian water user must share the water supply with other riparian users. Riparian rights may be used to divert the natural flow of a stream but may not be used to store water for later use or to divert water which originates in a different watershed, or return flows from use of groundwater.

An appropriate right is required for use of water on nonriparian land and for storage of water. Generally, appropriative rights may be exercised only when there is a surplus not needed by riparian water users. Since 1914 new appropriators have been required to obtain a permit and license from the State.

Statements of Water Diversion and Use must be filed by riparian and pre-1914 appropriative water users. The filing of a statement (1) provides a record of water use, (2) enables the State to notify such users if someone proposes a new appropriation upstream from their diversion, and (3) assists the State to determine if additional water is available for future appropriators.

The above discussion is provided for general information. For more specific information concerning water rights, please contact an attorney or write to this office. We have several pamphlets available. They include:

"Statements of Water Diversion and Use"
"Information Pertaining to Water Rights in California"
"Water Rights for Stockponds Constructed Prior to 1969"
"Appropriation of Water in California"

STATE WATER RESOURCES CONTROL BOARD
DIVISION OF WATER RIGHTS
P.O. Box 2000
Sacramento, CA 95812-2000

# STATEMENT OF WATER DIVERSION AND USE INFORMATION SHEET

**STATEMENT NO.** S010411

**DIVERSION SITE:** an Easement of Lone Tree Mutual Water Company

**OWNER'S NAME** _____
(FIRST) (MIDDLE) (LAST)

**PARCEL NO.** 74-13-7 Merced Co.Assessors Map (SW1/4,SE1/4,sec 30, T9S,R13E, MDB&M)

**PLACE OF USE:**

**OWNER'S NAME** Lone Tree Mutual Water Company Service area(map,enclose
(FIRST) (MIDDLE) (LAST)

1. **PARCEL NO.** 074-030-018,074-030-019,074-040-032,074-050-006
2. **PARCEL NO.** 074-060-019,074-060-023,074-070-005,074-080-036
3. **PARCEL NO.** 074-080-037,074-100-022,074-100-023,074-100-024
~~074-100-026,074-100-~~028,074-130-023,074-130-025

**PERSON OR FIRM TO RECEIVE ALL CORRESPONDENCE AND SUPPLEMENTAL** contd...
**STATEMENTS:**

**OWNER/LESSEE/AGENT/OTHER** _____

**NAME** LONE TREE MUTUAL WATER COMPANY
(FIRST) (MIDDLE) (LAST)

**MAILING ADDRESS** 5002 West El Nido Rd
El Nido,CA 95317
(CITY) (STATE) (ZIP)

**TELEPHONE NO.** (209) 722 - 3997

**OTHERS USING ABOVE DIVERSION LOCATION:**

1. **NAME** _____
(FIRST) (MIDDLE) (LAST)

**MAILING ADDRESS** _____
(CITY) (STATE) (ZIP)

**TELEPHONE NO.** (_____) _____ - _____

2. **NAME** _____
(FIRST) (MIDDLE) (LAST)

**MAILING ADDRESS** _____
(CITY) (STATE) (ZIP)

**TELEPHONE NO.** (_____) _____ - _____

☒ ADDITIONAL INFORMATION CONTINUED ON BACK OF PAGE OR ATTACHED

PLEASE USE THE OTHER SIDE TO PROVIDE THE ABOVE INFORMATION FOR ADDITIONAL OWNERS OR PLACES OF USE AND CHECK THE ADDITIONAL INFORMATION BOX.

(1/95)

074-130-026, 074-100-031, 074-060-024, 074-060-020,074-060-022, 074-070-007
074-140-001, 074-100-030, 074-060-018, 074-070-006

STATEMENT S010411

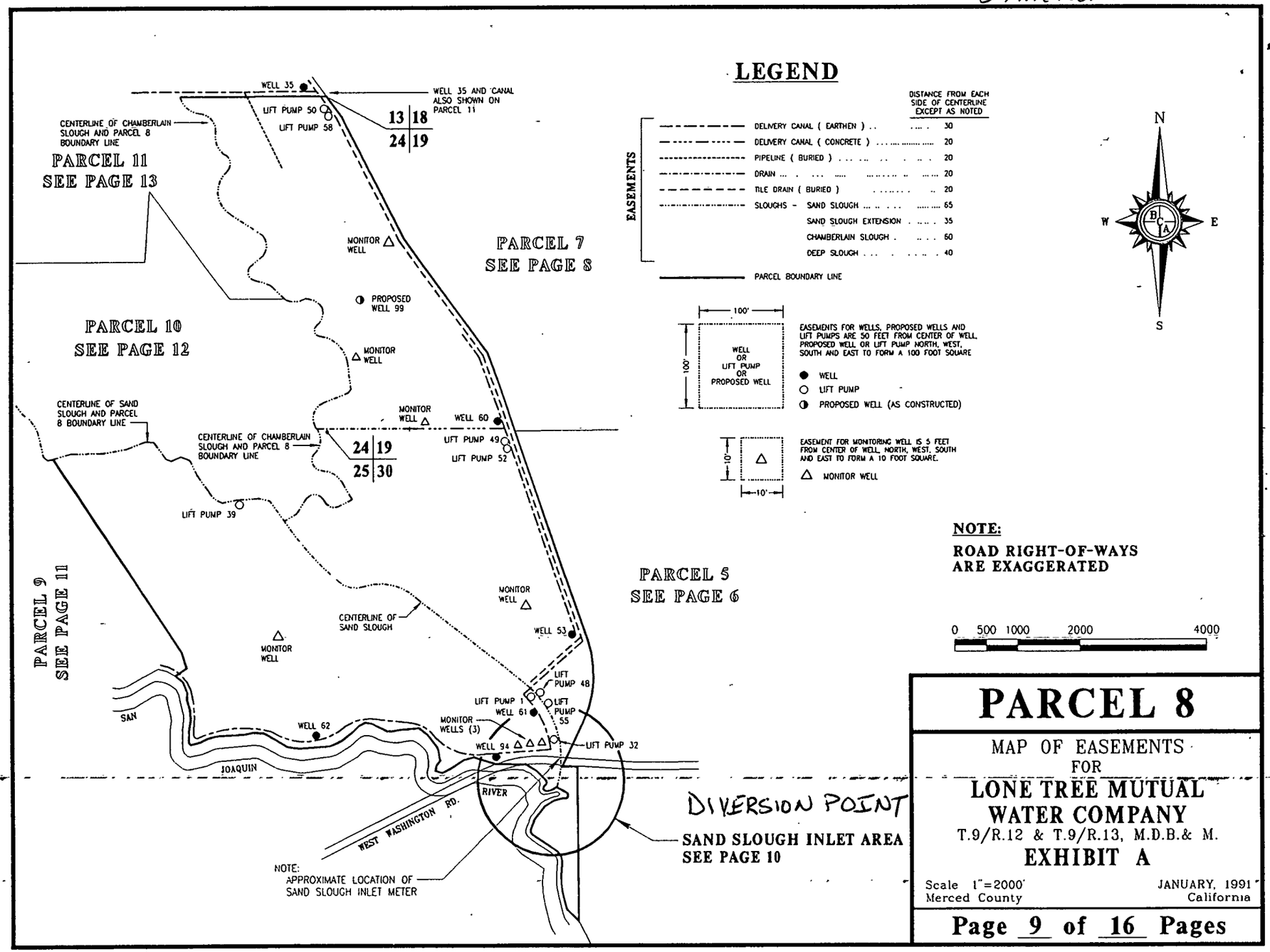


# PARCEL 8

MAP OF EASEMENTS
FOR
**LONE TREE MUTUAL WATER COMPANY**
T.9/R.12 & T.9/R.13, M.D.B.& M.
**EXHIBIT A**

Scale 1"=2000' JANUARY, 1991
Merced County California

STATEMENT NO S010411

DIVERSION POINT DETAIL

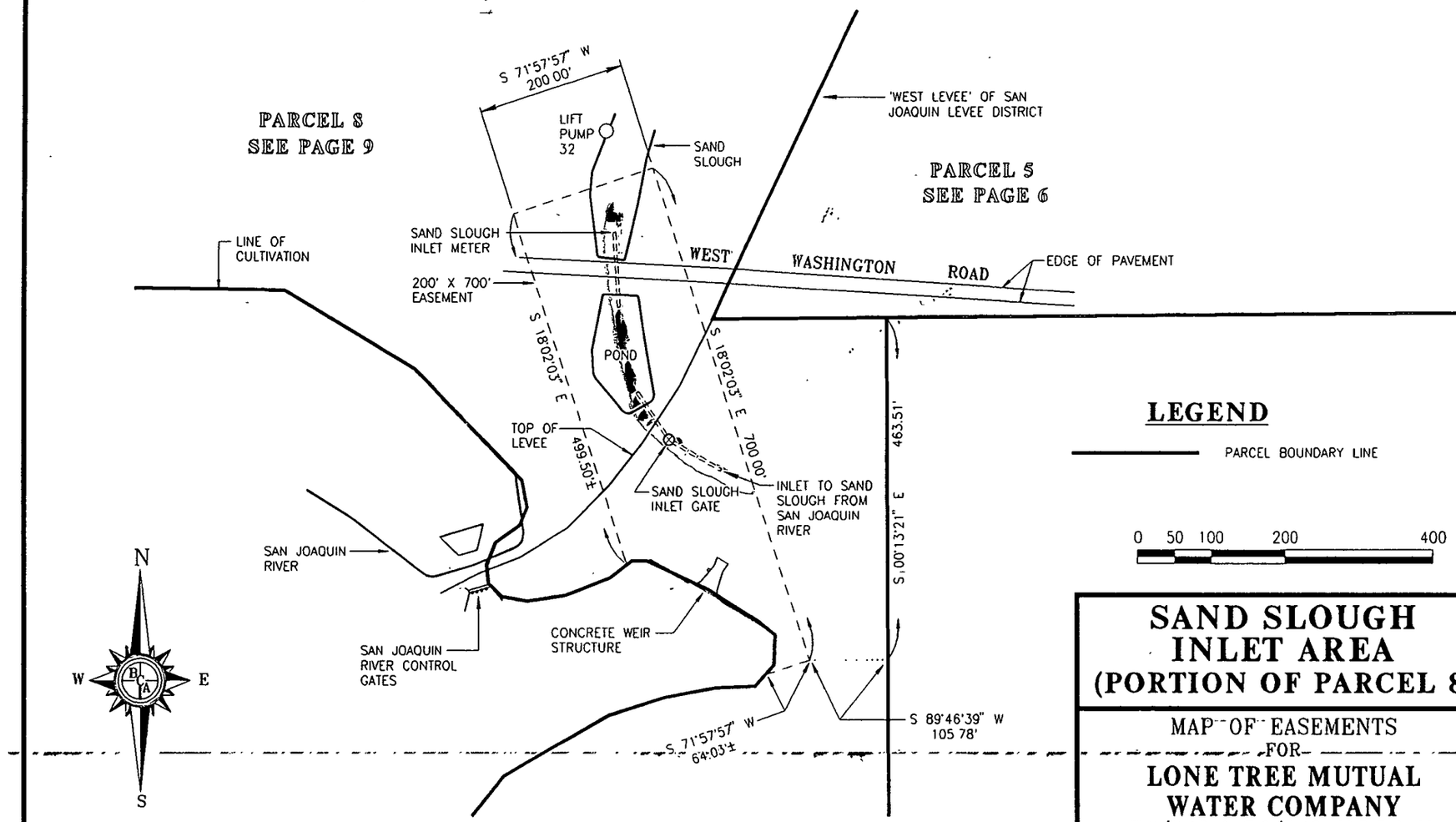


# SAND SLOUGH INLET AREA (PORTION OF PARCEL 8)

MAP OF EASEMENTS
FOR
**LONE TREE MUTUAL WATER COMPANY**
T.9/R.12 & T.9/R.13, M.D.B.& M.

**EXHIBIT A**

Scale. 1"=200'
Merced County

JANUARY, 1991
California

HIGHLIGHT AREAS IRRIGATED WITH DIVERTED SURFACE WATER - 1992-1994 STATEMENT. 501Q411

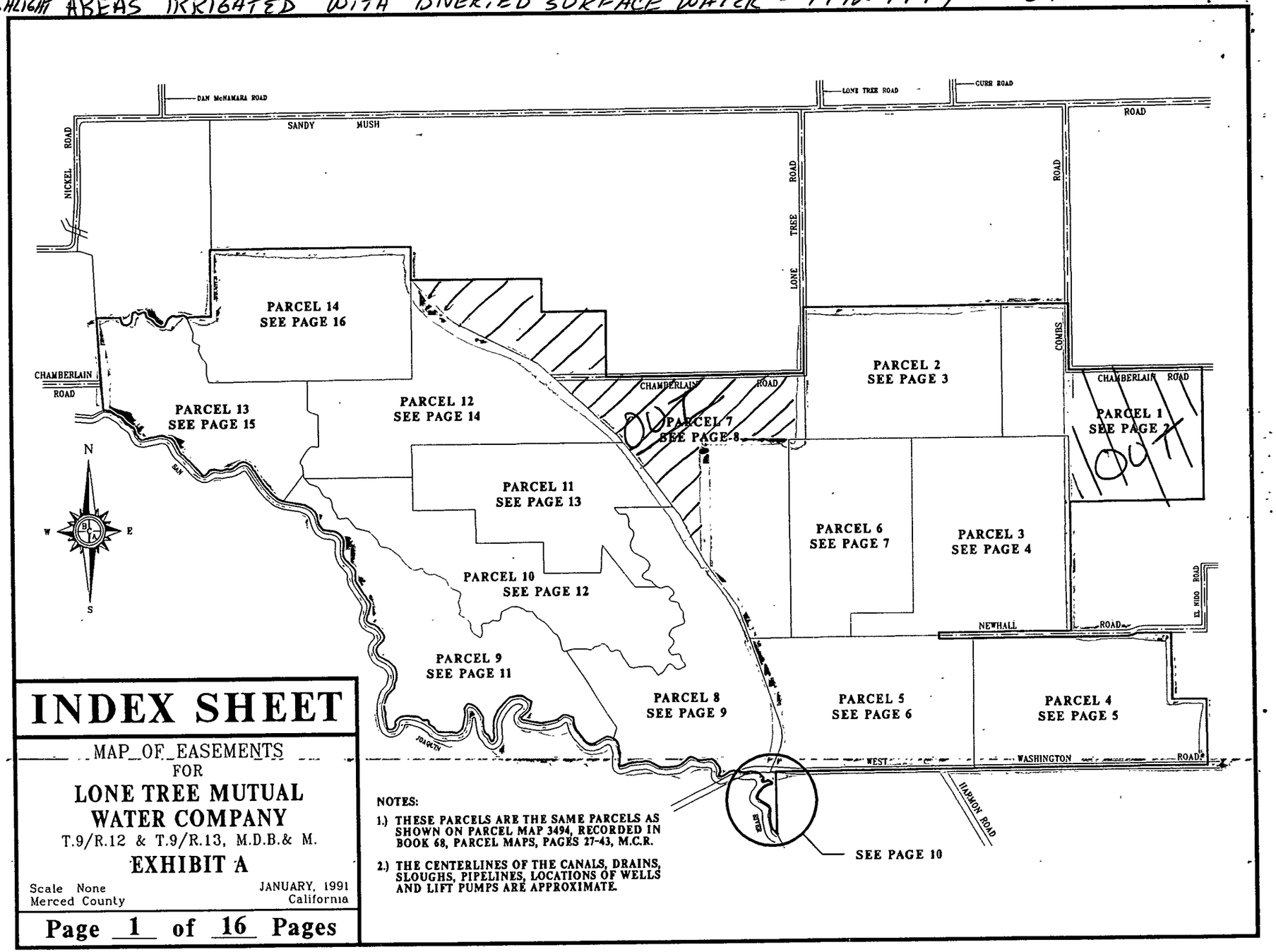


# INDEX SHEET

MAP OF EASEMENTS
FOR
**LONE TREE MUTUAL WATER COMPANY**
T.9/R.12 & T.9/R.13, M.D.B.& M.
**EXHIBIT A**

Scale None
Merced County

JANUARY, 1991
California

**Page 1 of 16 Pages**

NOTES:

1.) THESE PARCELS ARE THE SAME PARCELS AS SHOWN ON PARCEL MAP 3494, RECORDED IN BOOK 68, PARCEL MAPS, PAGES 27-43, M.C.R.

2.) THE CENTERLINES OF THE CANALS, DRAINS, SLOUGHS, PIPELINES, LOCATIONS OF WELLS AND LIFT PUMPS ARE APPROXIMATE.

STATE OF CALIFORNIA
*STATE WATER RESOURCES CONTROL BOARD*
Division of Water Rights

P.O. BOX 2000 SACRAMENTO, CA 95812-2000
901 P ST. SACRAMENTO, CA 95814
(916) 322-4503
(916) 657-1875

# SUPPLEMENTAL STATEMENT OF WATER DIVERSION AND USE

DIVERTER OF RECORD: STATEMENT NO: 010411

LONE TREE MUTUAL WATER COMPANY
5002 W EL NIDO RD
EL NIDO CA 95317

TELEPHONE NUMBER:
(209) 722-3995

IF NAME/ADDRESS/PHONE NO. IS WRONG OR MISSING, PLEASE CORRECT.

SOURCE: SAN JOAQUIN RIVER

TRIBUTARY TO: SUISUN BAY

COUNTY: MERCED

DIVERSION
WITHIN: NW1/4 OF NE1/4 SECTION 31, T09S, R13E, MDB&M.

INSTRUCTIONS: Please complete Items A. B and C. Item D should be completed if you replaced all or part of your regular water supply with reclaimed or polluted water. RETURN THIS FORM BY JULY 1,1993. (Additional information on reverse side of this form.)

A. Amount of Use - Fill in the amount of water used each month. If monthly and annual use are not known, check the months in which water was used.

Amounts below are: ☐ Gallons ☒ Acre-feet ☐ _____ (other)

| | Jan. | Feb. | Mar. | Apr. | May | June | July | Aug. | Sept. | Oct. | Nov. | Dec. | Total Annual |
|---|---|---|---|---|---|---|---|---|---|---|---|---|---|
| 1990 | 72 | 314 | 238 | 35 | 58 | 76 | 45 | 57 | 176 | 273 | 87 | 166 | 1597 |
| 1991 | 0 | 60 | 61 | 90 | 90 | 181 | 60 | 180 | 6 | 0 | 0 | 0 | 728 |
| 1992 | 0 | 7 | 37 | 71 | 17 | 35 | 36 | 65 | 176 | 0 | 0 | 0 | 444 |

B. Purpose of Use - Specify number of acres irrigated, stock watered, persons served, etc.

Irrigation 1990 - 10421 ac; 1991 - 10666 ac; 1992 - 11638 ac.

Stockwatering approximately 100 head of cattle each year.

Domestic

Other (specify)

C. Changes in Method of Diversion - Describe any changes in your project since your previous statement was filed. (New pump, enlarged diversion dam, location of diversion, etc.)

D. If part of the water listed in Part A consists of reclaimed or polluted water, please indicate the annual amounts of reclaimed or polluted water in the space below.

I declare under penalty of perjury that the information in this report is true to the best of my knowledge and belief.

DATED: June 21, 1993, 19 ____, at El Nido, Merced County, California

Signature: George Park
George Park General Manager

WR 40-I (2/90)

1070 1992

## GENERAL INFORMATION PERTAINING TO WATER RIGHTS IN CALIFORNIA

There are two principal types of surface water rights in California. They are riparian and appropriative rights.

A riparian right enables an owner of land bordering a natural lake or stream to take and use water on his riparian land. Riparian land must be in the same watershed as the water source and must never have been severed from the source of supply by an intervening parcel without reservation of the riparian right to the severed parcel. Generally, a riparian water user must share the water supply with other riparian users. Riparian rights may be used to divert the natural flow of a stream but may not be used to store water for later use or to divert water which originates in a different watershed, or return flows from use of groundwater.

An appropriative right is required for use of water on nonriparian land and for storage of water. Generally, appropriative rights may be exercised only when there is a surplus not needed by riparian water users. Since 1914 new appropriators have been required to obtain a permit and license from the State.

Statements of Water Diversion and Use must be filed by riparian and pre-1914 appropriative water users. The filing of a statement (1) provides a record of water use, (2) enables the State to notify such users if someone proposes a new appropriation upstream from their diversion, and (3) assists the State to determine if additional water is available for future appropriators.

The above discussion is provided for general information. For more specific information concerning water rights, please contact an attorney or write to this office. We have several pamphlets available. They include:

"Statements of Water Diversion and Use"
"Information Pertaining to Water Rights in California"
"Water Rights for Stockponds Constructed Prior to 1969"
"Appropriation of Water in California"

STATE OF CALIFORNIA
*STATE WATER RESOURCES CONTROL BOARD*
Division of Water Rights

STATE WATER RESOURCES CONTROL BOARD
P.O. BOX 2000 SACRAMENTO, CA 95810
901 P ST. SACRAMENTO, CA
(916) 322-4503

RECEIVED
JAN 11 1990
NEWHALL MERCED RANCH

1990 MAR 21 PM 2:04 (916) 324-5676

# SUPPLEMENTAL STATEMENT OF WATER DIVERSION AND USE

DIV. OF WATER RIGHTS
SACRAMENTO

DIVERTER OF RECORD:

STATEMENT NO: 010411

THE NEWHALL LAND & FARMING CO, A CA LTD
5970 ROAD 13
FIREBAUGH, CA 93622

TELEPHONE NUMBER:
(209) 722-3995

IF NAME/ADDRESS/PHONE NO. IS WRONG OR MISSING, PLEASE CORRECT.

SOURCE: SAN JOAQUIN RIVER

TRIBUTARY TO: SUISUN BAY

COUNTY: MERCED

DIVERSION
WITHIN: NW1/4 OF NE1/4 SECTION 31, T09S, R13E, MDB&M.

INSTRUCTIONS: Please complete Items A. B and C. Item D should be completed if you replaced all or part of your regular water supply with reclaimed or polluted water. RETURN THIS FORM BY JULY 1, 1990. (Additional information on reverse side of this form.)

A. Amount of Use - Fill in the amount of water used each month. If monthly and annual use are not known, check the months in which water was used.

Amounts below are: ☐ Gallons ☒ Acre-feet ☐ _____ (other)

| | Jan. | Feb. | Mar. | Apr | May | June | July | Aug. | Sept | Oct | Nov. | Dec. | Total Annual |
|---|---|---|---|---|---|---|---|---|---|---|---|---|---|
| 1987 | 1657 | 1856 | 1237 | 1237 | 1216 | 884 | 172 | 182 | 358 | 220 | 350 | 441 | 9810 |
| 1988 | 1048 | 748 | 428 | 381 | 254 | 254 | 157 | 85 | 257 | 65 | 19 | 698 | 4394 |
| 1989 | 41 | 489 | 392 | 241 | 340 | 390 | 127 | 91 | 490 | 76 | 94 | 119 | 2890 |

B. Purpose of Use - Specify number of acres irrigated, stock watered, persons served, etc.

Irrigation 1987 = 10,607 Acres 1988 = 10,507 Acres 1989 = 10,453 Acres

Stockwatering Approximately 120 head each year

Domestic _____

Other (specify) _____

C. Changes in Method of Diversion - Describe any changes in your project since your previous statement was filed. (New pump, enlarged diversion dam, location of diversion, etc.)

D. If part of the water listed in Part A consists of reclaimed or polluted water, please indicate the annual amounts of reclaimed or polluted water in the space below.

I declare under penalty of perjury that the information in this report is true to the best of my knowledge and belief.

DATED: January 17, 1990 at El Nido, California

Newhall Land & Farming Co. By

Signature: Keith Watkins APR 9 1990

Keith Watkins, Ranch Manager

WR 40-I (11/85)
0986

1989

# GENERAL INFORMATION PERTAINING TO WATER RIGHTS IN CALIFORNIA

There are two principal types of surface water rights in California. They are riparian and appropriative rights.

A riparian right enables an owner of land bordering a natural lake or stream to take and use water on his riparian land. Riparian land must be in the same watershed as the water source and must never have been severed from the source of supply by an intervening parcel without reservation of the riparian right to the severed parcel. Generally, a riparian water user must share the water supply with other riparian users. Riparian rights may be used to divert the natural flow of a stream but may not be used to store water for later use or to divert water which originates in a different watershed, or return flows from use of groundwater.

An appropriative right is required for use of water on nonriparian land and for storage of water. Generally, appropriative rights may be exercised only when there is a surplus not needed by riparian water users. Since 1914 new appropriators have been required to obtain a permit and license from the State.

Statements of Water Diversion and Use must be filed by riparian and pre-1914 appropriative water users. The filing of a statement (1) provides a record of water use, (2) enables the State to notify such users if someone proposes a new appropriation upstream from their diversion, and (3) assists the State to determine if additional water is available for future appropriators.

The above discussion is provided for general information. For more specific information concerning water rights, please contact an attorney or write to this office. We have several pamphlets available. They include:

"Statements of Water Diversion and Use"
"Information Pertaining to Water Rights in California"
"Water Rights for Stockponds Constructed Prior to 1969"
"Appropriation of Water in California"

STATE OF CALIFORNIA
*STATE WATER RESOURCES CONTROL BOARD*
Division of Water Rights

P.O. BOX 2000 SACRAMENTO, CA 95810
901 P ST. SACRAMENTO, CA
(916) 322-4503

STATE WATER RESOURCES CONTROL BOARD
1987 AUG 17 PM 2:04
DIV. OF WATER RIGHTS SACRAMENTO

(916) 324-5741

# SUPPLEMENTAL STATEMENT OF WATER DIVERSION AND USE

DIVERTER OF RECORD:

STATEMENT NO: 010411

THE NEWHALL LAND & FARMING CO, A CA LTD
23823 VALENCIA BOULEVARD
VALENCIA, CA 91355

TELEPHONE NUMBER:
(209) 722-3995

IF NAME/ADDRESS/PHONE NO. IS WRONG OR MISSING, PLEASE CORRECT.

SOURCE: SAN JOAQUIN RIVER

TRIBUTARY TO: SUISUN BAY

COUNTY: MERCED

DIVERSION
WITHIN: NW1/4 OF NE1/4 SECTION 31, T09S, R13E, MDB&M.

INSTRUCTIONS: Please complete Items A. B and C. Item D should be completed if you replaced all or part of your regular water supply with reclaimed or polluted water. RETURN THIS FORM BY JULY 1, 1987. (Additional information on reverse side of this form.)

A. Amount of Use - Fill in the amount of water used each month. If monthly and annual use are not known, check the months in which water was used.

Amounts below are: ☐ Gallons ☒ Acre-feet ☐ _____ (other)

| | Jan. | Feb. | Mar. | Apr. | May | June | July | Aug. | Sept. | Oct. | Nov. | Dec. | Total Annual |
|---|---|---|---|---|---|---|---|---|---|---|---|---|---|
| 1984 | 0 | 385 | 1657 | 1250 | 1644 | 1360 | 635 | 1060 | 1630 | 645 | 419 | 815 | 11,500 |
| 1985 | 540 | 820 | 832 | 693 | 924 | 947 | 1045 | 915 | 860 | 425 | 690 | 200 | 8,891 |
| 1986 | 130 | 394 | 319 | 1913 | 2960 | 3015 | 2683 | 2620 | 1130 | 736 | 1013 | 1463 | 18,376 |

B. Purpose of Use - Specify number of acres irrigated, stock watered, persons served, etc.

Irrigation 1984 = 7751 acres; 1985 = 9799 acres; 1986 = 10,858 acres

Stockwatering approximately 100 head of cattle each year.

Domestic _____

Other (specify) _____

C. Changes in Method of Diversion - Describe any changes in your project since your previous statement was filed. (New pump, enlarged diversion dam, location of diversion, etc.)

D. If part of the water listed in Part A consists of reclaimed or polluted water, please indicate the annual amounts of reclaimed or polluted water in the space below.

I declare under penalty of perjury that the information in this report is true to the best of my knowledge and belief.

DATED: August 11, 1987, at Firebaugh, California

The Newhall Land and Farming Company
by
Signature: Kevil Quinley
Kevil Quinley - General Manager
Farming

OCT 20 1987

WR 40-1 (11/85)
0913

1986

## GENERAL INFORMATION PERTAINING TO WATER RIGHTS IN CALIFORNIA

There are two principal types of surface water rights in California. They are riparian and appropriative rights.

A riparian right enables an owner of land bordering a natural lake or stream to take and use water on his riparian land. Riparian land must be in the same watershed as the water source and must never have been severed from the source of supply by an intervening parcel without reservation of the riparian right to the severed parcel. Generally, a riparian water user must share the water supply with other riparian users. Riparian rights may be used to divert the natural flow of a stream but may not be used to store water for later use or to divert water which originates in a different watershed, or return flows from use of groundwater.

An appropriative right is required for use of water on nonriparian land and for storage of water. Generally, appropriative rights may be exercised only when there is a surplus not needed by riparian water users. Since 1914 new appropriators have been required to obtain a permit and license from the State.

Statements of Water Diversion and Use must be filed by riparian and pre-1914 appropriative water users. The filing of a statement (1) provides a record of water use, (2) enables the State to notify such users if someone proposes a new appropriation upstream from their diversion, and (3) assists the State to determine if additional water is available for future appropriators.

The above discussion is provided for general information. For more specific information concerning water rights, please contact an attorney or write to this office. We have several pamphlets available. They include:

"Statements of Water Diversion and Use"
"Information Pertaining to Water Rights in California"
"Water Rights for Stockponds Constructed Prior to 1969"
"Appropriation of Water in California"

WR
files S. 10711

THE NEWHALL LAND AND FARMING COMPANY
Merced Ranch

5002 West El Nido Road
El Nido, California 95317
(209) 722-3995

July 30, 1990

State Water Resources Control Board
Division of Water Rights
P.O. Box 2000
Sacramento, CA 95810

Dear Sirs:

We are re-submitting our Supplemental Statement of Water Diversion and Use with the enclosed attachment explaining the lower water usage.

Sincerley,

Keith L Watkins

Keith Watkins
Ranch Manager

STATE WATER RESOURCES CONTROL BOARD
Division of Water Rights

P.O. BOX 2000 SACRAMENTO, CA 95810
901 P ST. SACRAMENTO, CA
(916) 322-4503
(916) 324-5676

RECEIVED JAN 11 1990 STATE WATER RESOURCES CONTROL BOARD

1990 AUG -1 PM 2:33
DIV. OF WATER RIGHTS SACRAMENTO

# SUPPLEMENTAL STATEMENT OF WATER DIVERSION AND USE

NEWHALL MERCED RANCH

DIVERTER OF RECORD:

STATEMENT NO: 010411

THE NEWHALL LAND & FARMING CO, A CA LTD
5970 ROAD 13
FIREBAUGH, CA 93622

TELEPHONE NUMBER:
(209) 722-3995

IF NAME/ADDRESS/PHONE NO. IS WRONG OR MISSING, PLEASE CORRECT.

SOURCE: SAN JOAQUIN RIVER

TRIBUTARY TO: SUISUN BAY

COUNTY: MERCED

DIVERSION
WITHIN: NW1/4 OF NE1/4 SECTION 31, T09S, R13E, MDB&M.

INSTRUCTIONS: Please complete Items A. B and C. Item D should be completed if you replaced all or part of your regular water supply with reclaimed or polluted water. RETURN THIS FORM BY JULY 1, 1990. (Additional information on reverse side of this form.)

A. Amount of Use - Fill in the amount of water used each month. If monthly and annual use are not known, check the months in which water was used.

Amounts below are: ☐ Gallons ☒ Acre-feet ☐ _____ (other)

| | Jan. | Feb. | Mar. | Apr. | May | June | July | Aug. | Sept. | Oct. | Nov. | Dec. | Total Annual |
|---|---|---|---|---|---|---|---|---|---|---|---|---|---|
| 1987 | 1657 | 1856 | 1237 | 1237 | 1216 | 884 | 172 | 182 | 358 | 220 | 350 | 441 | 9810 |
| 1988 | 1048 | 748 | 428 | 381 | 254 | 254 | 157 | 85 | 257 | 65 | 19 | 698 | 4394 |
| 1989 | 41 | 489 | 392 | 241 | 340 | 390 | 127 | 91 | 490 | 76 | 94 | 119 | 2890 |

B. Purpose of Use - Specify number of acres irrigated, stock watered, persons served, etc.

Irrigation 1987 = 10,607 Acres 1988 = 10,507 Acres 1989 = 10,453 Acres

Stockwatering Approximately 120 head each year

Domestic _____

Other (specify) _____

C. Changes in Method of Diversion - Describe any changes in your project since your previous statement was filed. (New pump, enlarged diversion dam, location of diversion, etc.)

D. If part of the water listed in Part A consists of reclaimed or polluted water, please indicate the annual amounts of reclaimed or polluted water in the space below.

I declare under penalty of perjury that the information in this report is true to the best of my knowledge and belief.

DATED: January 17, 19 90, at El Nido, California

Newhall Land & Farming Co. By
Signature: Keith Watkins
Keith Watkins, Ranch Manager

WR 40-I (11/85)
0986

1989

**Attachment to Statement of Water Diversion and Use**

In 1988 and 1989 surface diversions were less because of dry year conditions. In these years more groundwater was pumped to provide water to approximately the same irrigated acreage.

THE NEWHALL LAND AND FARMING COMPANY

NL&F

FARMING DIVISION

5970 ROAD 13
FIREBAUGH, CA 93622
(209) 659-3047

August 12, 1987

State Water Resources Control Board
Division of Water Rights
P.O. Box 2000
Sacramento, California 95810

Dear Sirs:

Enclosed find Supplemental Statement of Water Division and Use No. 010411 covering 1984-1986.

Please note that the primary point of diversion is one quarter - quarter section off from the description imprinted on the Supplemental Statement of Water Diversion and Use form. It should be: Northwest ¼ of Northeast ¼ Section 31, Township 9 South, Range 13 East, MDB&M, and has been corrected on the Statement enclosed.

Requesting correction of your records to reflect this change. Also note that all previous Statements reflected the description above as well (e.g. Initial Supplemental Statement of Water Diversion and Use filed June 17, 1981, and 1981-1983 Supplemental Statement of Water Diversion And Use No. 010411).

Thank you for your assistance.

Sincerely,

Kevil Quinley
General Manager - Farming

KQ:dms

cc: Don Kienlen
Jim Menagh

OCT 20 1987

STATE OF CALIFORNIA

STATE WATER RESOURCES CONTROL BOARD

DIVISION OF WATER RIGHTS

# STATEMENT OF WATER DIVERSION AND USE

***(This is not a Water Right)***

**10411** *This statement should be typewritten or legibly written in ink.*

JUN 19 1 53 PM '81 STATE WATER RESOURCES CONTROL BOARD SACRAMENTO

A. Name of person diverting water The Newhall Land and Farming Company

Address 5002 West El Nido, El Nido, California 95317 Telephone: 209-722-3995

B. Name of body of water at point of diversion San Joaquin River

Tributary to Sacramento-San Joaquin Delta

C. Place of diversion See Supplement ¼ ¼ Section ____, Township ____, Range ____, ____ B&M, Merced County, or locate it on sketch of section grid on reverse side with regard to section lines or prominent local landmarks.

D. Name of works Merced Ranch

E. Capacity of diversion works See Supplement cubic feet per second / gallons per minute

Capacity of storage reservoir ____ gallons / acre-feet

State quantity of water used each month in gallons or acre-feet

| Year | Jan. | Feb. | Mar. | Apr. | May | June | July | Aug. | Sept. | Oct. | Nov. | Dec. | Total Annual |
|---|---|---|---|---|---|---|---|---|---|---|---|---|---|
| | | | | | | | | | | | | | |

If monthly and annual use are not known, check months in which water was used. State extent of use in units, such as acres of each crop irrigated, average number of persons served, number of stock watered, etc.

Maximum annual water use in recent years ____ gallons / acre-feet

Minimum annual water use in recent years ____ gallons / acre-feet

Type of diversion facility: gravity ____, pump ____

Method of measurement: weir ____, flume ____, electric power meter ____, water meter ____, estimate ____

F. Purpose of use (what water is being used for) Irrigation

G. General description or location of place of use (use sketch of section grid on reverse side if you desire) See Supplement

H. Year of first use as nearly as known 1955

I. Name of person filing statement Kenneth Groefsema

Position Senior Vice President Organization The Newhall Land and Farming Co.

Address P.O. Box 55000, Valencia, CA 91355 Telephone: 805-255-4000

I declare under penalty of perjury that the above is true and correct to the best of my knowledge and belief.

DATED: June 15, 19 81, at Valencia, California.

Signature: Kenneth Groefsema

***See Instructions on Reverse Side***

SWRCB 40 (7/77)

5-003-00-00-0