State of California, State Water Resources Control Board
Division of Water Rights
P.O. Box 2000, Sacramento, CA 95812-2000
Info: (916) 341-5300, FAX: (916) 341-5400 Web: http://waterrights.ca.gov

S010741%S%2004
2002, 2003, 2004

SUPPLEMENTAL STATEMENT OF WATER DIVERSION AND USE

If the information below is inaccurate, please line it out in red and provide current information.
Notify this office if ownership or address changes occur during the coming year.

Please Complete and Return This Form by JULY 1, 2005.

***If the mail recipient's name, address or phone No. is wrong or missing, please correct.**

Owner of Record: MICHAEL A DUNN;

PRIMARY CONTACT OR AGENT FOR MAIL & REPORTING:
MICHAEL A DUNN
PO BOX 1468
LAYTONVILLE, CA 95454

STATEMENT NO.: S010741
CONTACT PHONE NO.: ( ) - NONE

Source Name: Unnamed Stream
Tributary To: RATTLESNAKE CREEK
County: Mendocino
Diversion Within: NE1/4 of NE1/4 Section 26, T23N, R15W, MB&M
Year of First Use: 1973
Parcel Number: PINCHOS, UNIT 4, PARCEL 1

STREAM WATER FROM UPPER PARCEL BUT ABOUT 20 YEARS AGO PAST OWNER LET WILLOW TREES GROW IN STREAMBED BUT MY COMPLAINT OF "NO WATER" GOT ANSWER FROM CS WRCB OF TOO BAD. ANOTHER NEIGHBOR TO WEST UNDERCUT MY GROUNDWATER SHALLOW WELL BUT YOU PEOPLE NEED NO RECORD OF GROUND WATER USAGE SO TOUGH. WE ALL?

A. **Water is Used Under:** Riparian claim _____ Pre-1914 right _____ Other (explain): _____

B. **Year of First Use:** (Please provide if missing above) _____

C. **Amount of Use:** Enter the amount (or the approximate amount) of water used each month, using the table below.

Amounts below are in: Gallons _____ Million Gallons (MG) _____ Acre-feet (AF) _____ Other _____

Year	Jan	Feb	Mar	Apr	May	June	July	Aug	Sept	Oct	Nov	Dec	Total Annual
2002					0	0	0	0	0	0			
2003													
2004													

TOO BAD EH! FROM STREAM, FORMERLY 1500G/MONTH.

D. **Purpose of Use** – Specify number of acres irrigated, stock watered, persons served, etc.

Irrigation GARDEN acres; Stockwatering _____; Domestic _____

Other (specify) _____

E. **Changes in Method of Diversion** – Describe any changes in your project since your previous statement was filed. (New pump, enlarged diversion dam, location of diversion, etc.)

F. Please answer only those questions below which are applicable to your project.

1. Conservation of water
   a. Are you now employing water conservation efforts? YES ✓ NO ___
   Describe any water conservation efforts you have initiated:
   DRIP IRRIGATION FROM WINTER FILL RESERVOIR

   b. If you are claiming credit for water conservation under section 1011 of the Water Code for your claimed pre-1914 appropriative right, please show the amount of water conserved:

   Reduction in Diversions:

   Year ____ _____ (AF/MG) Year ____ _____ (AF/MG) Year ____ _____ (AF/MG)

   Reduction in consumptive use:

   Year ____ _____ (AF/MG) Year ____ _____ (AF/MG) Year ____ _____ (AF/MG)

   I have data to support the above surface water use reductions due to conservation efforts. YES ____ NO ____

Sjd 5/19/05

2. Water quality and wastewater reclamation

a. Are you now or have you been using reclaimed water from a wastewater treatment facility, desalination facility or water polluted by waste to a degree which unreasonably affects such water for other beneficial uses? YES ____ NO ____.

b. If you are claiming credit due to the substitution of reclaimed water, desalinated water or polluted water in lieu of a claimed pre-1914 appropriative right under section 1010 of the Water Code, please show amounts of reduced diversions and amounts of substitute water supply used:

Amount of reduced diversion:
Year ____ _____ (AF/MG) Year ____ _____ (AF/MG) Year ____ _____ (AF/MG)

State the type of substitute water supply: _____

Amount of substitute water supply used:
Year ____ _____ (AF/MG) Year ____ _____ (AF/MG) Year ____ _____ (AF/MG)

I have data to support the above surface water use reductions due to the use of a substitute water supply. YES ____ NO ____.

3. Conjunctive use of surface water and groundwater

a. Are you now using groundwater in lieu of surface water? YES ✓ NO ____ WAS 200 GAL PER DAY EVEN IN DROUGHT YEARS BUT NEW TRENCH GETS ONLY 30 G/DAY NOW

b. If you are claiming credit due to the substitution of groundwater for a claimed pre-1914 appropriative right under section 1011.5 of the Water Code, please show the amounts of groundwater used:

Year ____ _____ (AF/MG) Year ____ _____ (AF/MG) Year ____ _____ (AF/MG)

I have data to support the above surface water use reductions due to the use of groundwater. YES ____ NO ____.

HOW CAN ANYONE PROVE THIS WITH YOU NOT KEEPING PRIOR RECORDS OF GROUND WATER USE?

I understand that it may be necessary to document the water savings claimed in "F" above if credit under Water Code sections 1010 and 1011 is sought in the future.

I declare that the information in this report is true to the best of my knowledge and belief.

DATE: 5/9/05, 20____ at SPYROCK ROAD, California

SIGNATURE: Michael Dunn

PRINTED NAME: MICHAEL (first name) A (middle initial) DUNN (last name)

COMPANY NAME: PRIVATE PARCEL

If there is insufficient space for your answers, please use the space provided below.

ITEM CONTINUATION

JUDGE HENDERSON IN MY SMALL CLAIM COURT SUIT AGAINST NEIGHBOR TO WEST (ABOUT 2003) FOUND THAT IT WOULD TAKE A HYDROLOGIST TO DETERMINE IF A 4' CUT THAT 4' FROM MY 2' SHALLOW WELL HAD DRAINED OFF ALL OF MY WATER. DUG A 50' TRENCH NEARBY BUT GOT ONLY 30 G/DAY OF FORMER 200 G/DAY, WATER RESOURCES CONTROL BOARD IS ABOUT USELESS!!!

GENERAL INFORMATION PERTAINING TO WATER RIGHTS IN CALIFORNIA

There are two principal types of surface water rights in California. They are riparian and appropriative rights.

A riparian right enables an owner of land bordering a natural lake or stream to take and use water on his riparian land. Riparian land must be in the same watershed as the water source and must never have been severed from the sources of supply by an intervening parcel without reservation of the riparian right to the severed parcel. Generally, a riparian water user must share the water supply with other riparian users. Riparian rights may be used to divert the natural flow of a stream but may not be used to store water for later use or to divert water which originates in a different watershed, water previously stored by others, return flows from use of groundwater, or other "foreign" water to the natural stream system.

An appropriative right is required for use of water on non-riparian land and for storage of water. Generally, appropriative rights may be exercised only when there is a surplus not needed by riparian water users. Since 1914, new appropriators have been required to obtain a permit and license from the State. Appropriative rights can be granted to waters "foreign" to the natural stream system.

Statements of Water Diversion and Use must be filed by riparian and pre-1914 appropriative water users as set forth in Water Code section 5100 with specific exceptions. The filing of a statement (1) provides a record of water use, (2) enables the State to notify such users if someone proposes a new appropriation upstream from their diversions, and (3) assists the State to determine if additional water is available for future appropriators.

The above discussion is provided for general information. For more specific information concerning water rights, please contact an attorney or write to this office. We have several pamphlets available. They include: (1) Statements of Water Diversion and Use, (2) Information Pertaining to Water Rights in California, and (3) Appropriation of Water in California. I KNOW I AM ENTITLED TO ½ OR MORE OF GROUND WATER (IF NEIGHBORS NOT USE THEIR SHARE) BUT THERE IS NO ENFORCEMENT, TOO BAD EH!!!

State of California
State Water Resources Control Board
DIVISION OF WATER RIGHTS
P.O. Box 2000, Sacramento, CA 95812-2000
Info: (916) 341-5300, FAX: (916) 341-5400, Web: http://www.waterrights.ca.gov

SUPPLEMENTAL STATEMENT OF WATER DIVERSION AND USE

If the information below is inaccurate, please line it out in red and provide current information.
Notify this office if ownership or address changes occur during the coming year.

PLEASE COMPLETE AND RETURN THIS FORM BY JULY 1, 2002

OWNER OF RECORD: NAME OF OWNER **MICHAEL A DUNN**

MICHAEL A DUNN
PO BOX 1468
LAYTONVILLE CA 95454

STATEMENT NO: S010741

SOURCE: UNST

TELEPHONE NO: NONE

TRIBUTARY TO: RATTLESNAKE CREEK

COUNTY: MENDOCINO

YEAR OF FIRST USE: 1973

DIVERSION WITHIN: NE ¼ OF NE ¼ SECTION 26, T 23 N R 15 W MDB&M

PARCEL NO:

A. Water is used under: Riparian claim _____ Pre 1914 right _____ Other (explain); SHARE PERCOLATING GROUND WATER

B. Year of first use (Please provide if missing above) 1973

C. Amount of Use – Enter the amount (or the approximate amount) of water used each month.

Amounts below are: Gallons ____ Acre-feet ____ Other ____

Year	Jan	Feb	Mar	Apr	May	June	July	Aug	Sept	Oct	Nov	Dec	Total Annual
~~1999~~ 2000	CONS	UMS	OUTAGE			200	200	200	0				
~~2000~~ 2001	CONS	UMS			10	10	RIG TRANSFER BACK WITH WELL		NEIGHBORS TO LAST				UNDETERMINED
~~2001~~	CONS	UMS				15	15						

D. Purpose of Use - Specify number of acres irrigated, stock watered, persons served, etc. WAS

Irrigation ½ acres; Stockwatering 50 OWS ; Domestic FOR POND ;

Other (specify) _____

E. Changes in Method of Diversion – Describe any changes in your project since your previous statement was filed. (New pump, enlarged diversion dam, location of diversion, etc.)
HAVE DUG WELL TURNED TO TRY TO GET 100 G/DAY (MY SHARE) BUT AM ONLY GETTING 15 G/DAY.

F. Please answer only those questions below which are applicable to your project.

1. Conservation of water
   a. Are you now employing water conservation efforts? YES ✓ NO ___
   Describe any water conservation efforts you have initiated:
   DRIP IRRIGATION FOR GARDEN

   b. If credit toward beneficial use of water under claimed pre 1914 appropriative water right for water not used due to a conservation effort is claimed under section 1011 of the Water Code, please show the amounts of water conserved:

   Reductions in Diversions:

   yr____ _____ (af/mg) yr____ _____ (af/mg) yr____ _____ (af/mg)

   Reductions in consumptive use:

   yr____ _____ (af/mg) yr____ _____ (af/mg) yr____ _____ (af/mg)

   I have data to support the above surface water use reductions due to conservation efforts. YES ___ NO ___

ST-SUPPL (2-01)

2. Water quality and wastewater reclamation

   a. Are you now or have you been using reclaimed water from a wastewater treatment facility, desalination facility or water polluted by waste to a degree which unreasonably affects such water for other beneficial uses? YES _____ NO _____.

   b. If credit toward use under a claimed pre 1914 appropriative water right through substitution of reclaimed water, desalinated water or polluted water in lieu of appropriated water is claimed under section 1010 of the Water Code, please show amounts of reduced diversions and amounts of reclaimed water used:

   yr_____ _____ (af/mg) yr_____ _____ (af/mg) yr_____ _____ (af/mg)
   I have data to support the above surface water use reductions due to wastewater reclamation. YES ___ NO ___

3. Conjunctive use of surface water and groundwater

   a. Are you now using groundwater in lieu of surface water? YES ✓ NO _____.

   b. If credit toward use under a claimed pre 1914 appropriative right through substitution of groundwater in lieu of appropriated water is claimed under section 1011.5 of the Water Code, please show the amounts of groundwater used:

   yr_____ _____ (af/mg) yr_____ _____ (af/mg) yr_____ _____ (af/mg)
   I have data to support the above surface water use reductions due to conjunctive use efforts. YES ___ NO ___

I understand that it may be necessary to document the water savings claimed in "F." above if credit under Water Code sections 1010 and 1011 is sought in the future.

I declare that the information in this report is true to the best of my knowledge and belief.

DATE: 10-10-, 2002 at LAYTONVILLE CA, California

SIGNATURE: Michael Dunn

PRINTED NAME: MICHAEL ALLEN DUNN
(first name) (middle init.) (last name)

COMPANY NAME: —

If there is insufficient space for your answers, please use the space provided below.

ITEM	CONTINUATION

GENERAL INFORMATION PERTAINING TO WATER RIGHTS IN CALIFORNIA

There are two principal types of surface water rights in California. They are riparian and appropriative rights.

A riparian right enables an owner of land bordering a natural lake or stream to take and use water on his riparian land. Riparian land must be in the same watershed as the water source and must never have been severed from the sources of supply by an intervening parcel without reservation of the riparian right to the severed parcel. Generally, a riparian water user must share the water supply with other riparian users. Riparian rights may be used to divert the natural flow of a stream but may not be used to store water for later use or divert water which originates in a different watershed, water previously stored by others, return flows from use of groundwater, or other "foreign" water to the natural stream system.

An appropriative right is required for use of water on nonriparian land and for storage of water. Generally, appropriative rights may be exercised only when there is a surplus not needed by riparian water users. Since 1914, new appropriators have been required to obtain a permit and license from the State. Appropriate rights can be granted to waters "foreign" to the natural stream system.

Statements of Water Diversion and Use must be filed by riparian and pre 1914 appropriative water users as set forth in Water Code section 5100 with specific exceptions. The filing of a statement (1) provides a record of water use, (2) enables the State to notify such users if someone proposes a new appropriation upstream from their diversions, and (3) assists the State to determine if additional water is available for future appropriators.

The above discussion is provided for general information. For more specific information concerning water rights, please contact an attorney or write to this office. We have several pamphlets available. They include: (1) Statements of Water Diversion and Use, (2) Information Pertaining to Water Rights in California, and (3) Appropriation of Water in California.

"The energy challenge facing California is real. Every California needs to take immediate action to reduce energy consumption. For a list of simple ways you can reduce demand and cut your energy costs, see our Web-site at http://www.swrcb.ca.gov*"*

MICHAEL DUNN
P.O. BOX 1468
95454 File

331 ; HSN: 5010741

ATTN. CHUCK RICH,

MY NEIGHBOR TO NORTH HAS PUT IN WATER LINE TO TAKE STREAM WATER I USED BACK IN 88 AND IS FILLING 2 LARGE PONDS WITH IT. I WOULD LIKE OVERFLOW FROM THOSE PONDS TO A ½" POLY PIPE DOWN TO POND I USE/WOULD LIKE TO USE TO WATER GARDENS, COMPLICATING FACTOR IS FORMER OWNERS ABOVE ME LET WILLOW TREES GROW IN STREAM AND WATER STOPED FLOWING TO MY PARCEL, MY COMPLAINT TO YOU WAS ANSWERED "TOO BAD — THEY CAN LET TREES GROW", FLOW IS ABOUT 1000G/DAY IN LATE SUMMER, TO HIS PONDS.

ALSO NEIGHBORS TO WEST PUT A VERTICAL CUT AT THE BOUNDARY LINE DRAINING OFF ALL PERCOLATING WATER I WAS GETTING FROM 21' DEEP WELL — 200 G/DAY LATE SUMMER,

PLEASE SEND ANY RECORDS OF SPRING WATER ON WEST BORDER OF MY PROPERTY, HELP IF YOU CAN

10-10-02

S-10 741

.TE WATER RESOURCES CONTROL BOARD, DIVISION WATER RIGHTS
P.O. BOX 2000 SACRAMENTO, CA 95812-2000
(916) 657-2170

SUPPLEMENTAL STATEMENT OF WATER DIVERSION AND USE

If the information below is inaccurate, please line it out in red and provide current information.
Notify this office if ownership or address changes occur during the coming year.

PLEASE COMPLETE AND RETURN THIS FORM BY JULY 1, 1996.

OWNER OF RECORD: MICHAEL A DUNN

MICHAEL A DUNN
P O BOX G14
LAYTONVILLE, CA 95454

STATEMENT NO: S010741

SOURCE: UNST
TRIBUTARY TO: RATTLESNAKE CREEK
COUNTY: MENDOCINO
DIVERSION WITHIN: NE¼ OF NE¼ SECTION 26, T23N, R15W, MB&M.

TELEPHONE NUMBER: ( ) -
YEAR OF FIRST USE: 1973
PARCEL NO:

A. Water is used under: Riparian claim _____; Pre 1914 right _____; Other (explain) _____

B. Year of first use (Please provide if missing above) _____.

C. Amount of Use - Enter the amount of water used each month. If monthly and annual use are not known, check the months in which water was used.

Amounts below are: ❑ Gallons ❑ Acre-feet ❑ (other) _____

YEAR	JAN.	FEB.	MAR.	APR.	MAY	JUNE	JULY	AUG.	SEPT	OCT.	NOV.	DEC	TOTAL ANNUAL
1993													
1994	WAS IN PRISON — MARIJUANA												
1995			GOT OUT			APRIL		2000.					

D. Purpose of Use - Specify number of acres irrigated, stock watered, persons served, etc.
Irrigation _____acres; Stockwatering _____; Domestic _____
Other (specify) _____

E. Changes in Method of Diversion - Describe any changes in your project since your previous statement was filed. (New pump, enlarged diversion dam, location of diversion, etc.)

F. If part of the water listed in Part C consists of reclaimed or polluted water, please indicate the annual amounts of reclaimed or polluted water in the space below.

I declare under penalty of perjury that the information in this report is true to the best of my knowledge and belief.

DATED: 10-10-02 ~~, 19~~, at LAYTONVILLE CA, California

SIGNATURE: Michael Dunn

PRINTED NAME: MICHAEL (FIRST NAME) ALLEN (M NAME) DUNN (LAST NAME)

COMPANY NAME: _____

See back of page for General Information. If there is insufficient space for your answers, please number them in the space provided on the back of this form.

WR40-1 (4/96)

ITEM	CONTINUATION

GENERAL INFORMATION PERTAINING TO WATER RIGHTS IN CALIFORNIA

There are two principal types of surface water rights in California, riparian and appropriative rights.

A riparian right enables an owner of land bordering a natural lake or stream to take and use water on their riparian land. Riparian land must be in the same watershed as the water source and must never have been severed from the sources of supply by an intervening parcel without reservation of the riparian right to the severed parcel. Generally, a riparian water user must share the water supply with other riparian users. Riparian rights may be used to divert the natural flow of a stream but may not be used to store water for later use or to divert water which originates in a different watershed, or return flows from use of groundwater.

An appropriative right is required for use of water on nonriparian land and for storage of water. Generally, appropriative rights may be exercised only when there is a surplus not needed by riparian water users. Since 1914 new appropriators have been required to obtain a permit and license from the State.

Statements of Water Diversion and Use must be filed by riparian and pre-1914 appropriative water users. The filing of a statement (1) provides a record of water use, (2) enables the State to notify such users if someone proposes a new appropriation upstream from their diversion, and (3) assists the State to determine if additional water is available for future appropriators.

The above discussion is provided for general information. For more specific information concerning water rights, please contact an attorney or write to this office. We have several pamphlets available, including the following:

"Statements of Water Diversion and Use"
"Information Pertaining to Water Rights in California"
"Water Rights for Stockponds Constructed Prior to 1969"
"Appropriation of Water in California"

State ˙ ıter Resources Contr Board

ORIG

Winston H. Hickox
Secretary for Environmental Protection

Division of Water Rights
1001 I Street, 14th Floor • Sacramento, California 95814 • (916) 341-5300
Mailing Address: P.O. Box 2000 • Sacramento, California • 95812-2000
FAX (916) 341-5400 • Web Site Address: http://www swrcb ca.gov
Division of Water Rights· http://www.waterrights.ca gov

Gray Davis
Governor

In Reply Refer to:331:KSN:S010741

SEP 2 7 2002

Mr. Michael Dunn
P.O. Box 1468
Laytonville, CA 95454

Dear Mr. Dunn:

Thank you for your letter postmarked September 10, 2002. It takes us longer to respond than normal because we have to search our records since your water diversion and use file was placed on inactive status due to non-report of use for several years.

Enclosed please find the Statement of Water Diversion and Use in 1982; the Supplemental Statement of Water Diversion and Use for 1985, 1986 and 1987; the Supplemental Statement of Water Diversion and Use for 1988, 1989 and 1990; and the Supplemental Statement of Water Diversion and Use for 1993, 1994 and 1995. The Supplemental Statement for 1993, 1994 and 1995 was mailed to you, but it was returned to us non-deliverable. Subsequently, your file was placed on inactive status due to the reason mentioned above.

Also, enclosed for your information and use are the Supplemental Statements for 1996, 1997 and 1998; and 1999, 2000, and 2001. You may complete and return the appropriate year(s) of use form to this office so that we can re-activate your water diversion and use status.

If you feel that your neighbors are illegally diverting water by creating an unauthorized pond to store water, you can file a complaint with our Complaints Unit. The Unit Chief is Chuck Rich and he can be reached at (916) 341-5377.

Should you need any further information, please contact Koso Nodohara of my staff at (916) 341-5366 or myself at (916) 327-4808.

Sincerely,

ORIGINAL SIGNED BY

Manas Thananant, Chief
Application Unit No. 1

Enclosures

bcc: Chuck Rich, Complaint Unit

CONTROL TAG # 16936
KSNodohara:dcledesma9-27-02
U:\APPDRV\Ksnodohara\Dunn-S010741.doc

"The energy challenge facing California is real. Every Californian needs to take immediate action to reduce energy consumption For a list of simple ways you can reduce demand and cut your energy costs, see our Web-site at http://www.swrcb.ca gov"

State ater Resources Conti Board

Winston H. Hickox
Secretary for Environmental Protection

Division of Water Rights
1001 I Street, 14th Floor • Sacramento, California 95814 • (916) 341-5300
Mailing Address: P.O. Box 2000 • Sacramento, California • 95812-2000
FAX (916) 341-5400 • Web Site Address: http://www.swrcb.ca.gov
Division of Water Rights: http://www.waterrights.ca.gov

SU

Gray Davis
Governor

SEP 2 7 2002

In Reply Refer
to:331:KSN:S010741

Mr. Michael Dunn
P.O. Box 1468
Laytonville, CA 95454

Dear Mr. Dunn:

Thank you for your letter postmarked September 10, 2002. It takes us longer to respond than normal because we have to search our records since your water diversion and use file was placed on inactive status due to non-report of use for several years.

Enclosed please find the Statement of Water Diversion and Use in 1982; the Supplemental Statement of Water Diversion and Use for 1985, 1986 and 1987; the Supplemental Statement of Water Diversion and Use for 1988, 1989 and 1990; and the Supplemental Statement of Water Diversion and Use for 1993, 1994 and 1995. The Supplemental Statement for 1993, 1994 and 1995 was mailed to you, but it was returned to us non-deliverable. Subsequently, your file was placed on inactive status due to the reason mentioned above.

Also, enclosed for your information and use are the Supplemental Statements for 1996, 1997 and 1998; and 1999, 2000, and 2001. You may complete and return the appropriate year(s) of use form to this office so that we can re-activate your water diversion and use status.

If you feel that your neighbors are illegally diverting water by creating an unauthorized pond to store water, you can file a complaint with our Complaints Unit. The Unit Chief is Chuck Rich and he can be reached at (916) 341-5377.

Should you need any further information, please contact Koso Nodohara of my staff at (916) 341-5366 or myself at (916) 327-4808.

Sincerely,

ORIGINAL SIGNED BY

Manas Thananant, Chief
Application Unit No. 1

Enclosures

CONTROL TAG # 16936
KSNodohara:dcledesma9-27-02
U:\APPDRV\Ksnodohara\Dunn-S010741.doc

bcc: Chuck Rich, Complaint Unit

"The energy challenge facing California is real. Every Californian needs to take immediate action to reduce energy consumption. For a list of simple ways you can reduce demand and cut your energy costs, see our Web site at http://www.swrcb.ca.gov"

SURNAME KSN 9/27/2002 MLT 09/27/2002

KSN

ICHABEL DUNN
P.O. BOX 1468
95454

MY NEIGHBORS TOOK ALL THE PERCOLATING GROUND WATER BY UNDERCUTTING MY SHALLOW WELL AT THE PROPERTY LINE, I NEED TO SUE IN SMALL CLAIM COURT AND NEED THE RECORD OF SPRING WATER I GOT BACK DAY IN THE PAST.

PLEASE SEND A COPY OF WATER USAGE OF ANY YEAR (WAS NOT ON LAND 1993 TO 1999) WHICH SHOWS 200 GALLONS PER DAY WATER FROM THE SPRING.

PERCOLATING GROUND WATER MUST BE SHARED

THANKS
Michael Dunn

36

Mr. Michael Dunn
P.O. Box 1468
Laytonville, CA 95454

Thank you for your February 22, 2001 letter describing the lack of water available to your domestic well. In your letter, you state that your well uptake has decreased due to your point source being "undercut" by an upstream diverter.

I apologize for the tardiness of this reply. I did not receive your initial three letters until the final letter, dated December 18, 2000, was placed in my office. I believe the tardiness is mainly due to our office moving to a new building on November 6, 2000. Fortunately, you and I were able to discuss this matter on the telephone on two different occasions.

From the information provided in your letters, it appears that you are diverting percolating groundwater, which is not under the jurisdiction of the State Water Resources Control Board (SWRCB). The SWRCB has the authority to investigate complaints on the following grounds: (1) violations of permit or license terms, (2) unauthorized diversion, (3) waste or unreasonable use and (4) public trust. It does not appear from our earlier discussion and your most recent letter that your concerns fall under the jurisdiction of the SWRCB.

I believe that it would be in the best interest of both parties to come to a suitable compromise. However if the discourse can not be solved amiably, then the issue would have to be resolved in the appropriate civil court. We have received your Statement of Water Diversion and Use form and it will be reviewed and filed in our records. You will be notified by mail when it is complete.

If your have any other questions or needs assistance, feel free to contact me at (916) 341-5425 or by electronic mail at kwilliams@waterrights.swrcb.ca.gov.

Sincerely,

Kenyatte Williams
Water Resources Control Engineer
Application and Petition Section

Senator Chesbro
c/o Jennifer Puser, Field Representative
P.O. Box 785
Ukiah, CA 95482

Ask Kennette if he wants letter back or should in 501074

Manas,

Here is some previous correspondence from Michael Dunn to Kenyatte Williams. Hopefully this will give you more background.

Please return to Kenyatte when done.

- Julie

Mr. Michael Dunn
P.O. Box 1468
Laytonville, CA 95454

Thank you for your February 22, 2001 letter describing the lack of water available to your domestic well. In your letter, you state that your well uptake has decreased due to your point source being "undercut" by an upstream diverter.

I apologize for the tardiness of this reply. I did not receive your initial three letters until the final letter, dated December 18, 2000, was placed in my office. I believe the tardiness is mainly due to our office moving to a new building on November 6, 2000. Fortunately, you and I were able to discuss this matter on the telephone on two different occasions.

From the information provided in your letters, it appears that you are diverting percolating groundwater, which is not under the jurisdiction of the State Water Resources Control Board (SWRCB). The SWRCB has the authority to investigate complaints on the following grounds: (1) violations of permit or license terms, (2) unauthorized diversion, (3) waste or unreasonable use and (4) public trust. It does not appear from our earlier discussion and your most recent letter that your concerns fall under the jurisdiction of the SWRCB.

I believe that it would be in the best interest of both parties to come to a suitable compromise. However if the discourse can not be solved amiably, then the issue would have to be resolved in the appropriate civil court. We have received your Statement of Water Diversion and Use form and it will be reviewed and filed in our records. You will be notified by mail when it is complete.

If your have any other questions or needs assistance, feel free to contact me at (916) 341-5425 or by electronic mail at kwilliams@waterrights.swrcb.ca.gov.

Sincerely,

Kenyatte Williams
Water Resources Control Engineer
Application and Petition Section

Senator Chesbro
c/o Jennifer Puser, Field Representative
P.O. Box 785
Ukiah, CA 95482

STATE WATER RESOURCES
CONTROL BOARD

01 FEB 22 PM 4: 09

DIV. OF WATER RIGHTS
SACRAMENTO

FAX

Wesley Chesbro
SENATOR 2nd DISTRICT

TO: **Name:** Kenyatta

Firm:

City:

Phone: **FAX:** 916-341-5400

FROM: **Jennifer Puser, Field Representative**

Phone: (707) 468-8914 **FAX:** 707-468-8931

Date: 2/22/2001 **Time:**

Number of pages sent (not including this cover sheet):

Remarks:

Representing: Del Norte, Humboldt, Lake, Mendocino, Napa, Solano and Sonoma

Offices: 50 D Street, Suite 120A
Santa Rosa, CA 95404
(707) 576-2771
(707) 576-2773 FAX

1040 Main Street, Suite 205
Napa, CA 94559
(707) 224-1990
(707) 224-1992 FAX

State Capitol, Room 3070
Sacramento, CA 95814
(916) 445-3375
(916) 323-6958 FAX

710 E Street, Suite 150
Eureka, CA 95501
(707) 445-6508
(707) 445-6511 FAX

PO Box 785
Ukiah, CA 95482
(707) 468-8914
(707) 468-8931

DIVISION OF WATER RIGHTS
P.O. BOX 2000
SACRAMENTO, CA
95812-2000

[illegible] DUNN
P.O. BOX 1468
LAYTONVILLE, CA
95454

ATTENTION!

ACCORDING TO A JULY 7 PAMPHLET SENT ME PART 5.1 OF WATER CODE:

(b) "DIVERSION" MEANS TAKING WATER BY GRAVITY ... OR SUBTERRANEAN STREAM FLOWING THROUGH A KNOWN AND DEFINITE CHANNEL ... INTO A PIPELINE.

MY 4 PREVIOUS COMPLAINTS OF A NEIGHBOR UNDERCUTTING MY 2' DEEP SHALLOW WELL WHICH TAKES BY GRAVITY WATER FROM A SUBTERRANEAN STREAM (I FOUND A PENCIL SIZED CHANNEL AND DIVERTED IT MANY YEARS AGO) AND USES A PIPELINE TO DIVERT IT.

I NEVER DID GET A RESPONSE AND HAD TO CALL KENYATTE TO FIND OUT NOTHING WAS GONE TO BE DONE.

1. WHY DIDN'T I GET A RESPONSE?

2. IT APPEARS THE CNTL BOARD HAS JURISDICTION!

3. YOU DIPSTICKS SHOULD BE FIRED!

RESPONSE DEMANDED!!!!

COPIES TO: CNTL BOARD, P.O. BOX 2000, SAC, CA
GOVERNOR WILSON, 94268
CHESBRO WESLEY SENATOR P.O. BOX 785 UKIAH 95482

KW

HENYATTE
STATE WATER RESOURCES CNTL BOARD
P.O. BOX 2000
SACA, CA
95812-2000

MICHAEL DUNN
P.O. BOX 1468
LAYTONVILLE, CA
95454

HENYATTE,

THIS IS THE 4th LETTER I HAVE SENT TRYING TO GET ACTION. HOPE YOU GOT THIS ONE.

ABOUT SEPT 20, 00 MY NEIGHBORS TO THE WEST, MICHAEL + SUSAN EKSTROM, P.O. BOX 1331, LAYTONVILLE, CA, WHILE PUTTING IN A POND MADE A VERTICAL CUT IN THE GROUND 4' DEEP AND ONLY ABOUT 3' FROM MY 2' DEEP WELL. THE WATER IS DIVERTED FROM MY WELL NOW. I HAD TOLD THEM OF THE POTENTIAL PROBLEM BUT TO NO AVAIL.

I HAD FILED RIPARIAN WATER USE STATEMENTS ON THE WELL WATER UNTIL 1993 WHEN THE FEDS TOOK ME FOR 7 YEARS. I HAD STARTED USING THE WATER AGAIN ABOUT JUNE THIS YEAR.

PREVIOUS WATER USAGE RECORDED UNDER MICHAEL DUNN, P.O. BOX 614, LAYTONVILLE ON PARCEL PINCHES SUBDIVISION, UNIT 4, PARCEL 1.

I UNDERSTAND THAT SPRINGWATER HAS TO BE SHARED. I HAD OFFERED TO GIVE THEM HALF THE WELL WATER BUT IT WAS NOT WANTED.

PLEASE NOTIFY BOTH PARTIES OF THE LAW ON THIS AND TELL ME MY RECOURSE IF THEY REFUSE TO DAM THE 4' VERTICAL CUT AND RESTORE AT LEAST HALF THE WATER.

AWAITING ACTION

P.S. THE EKSTROMS ARE PROBABLY BUYING THE LAND BY NOTE FROM THE OWNER.

Michael Dunn
12-8-00

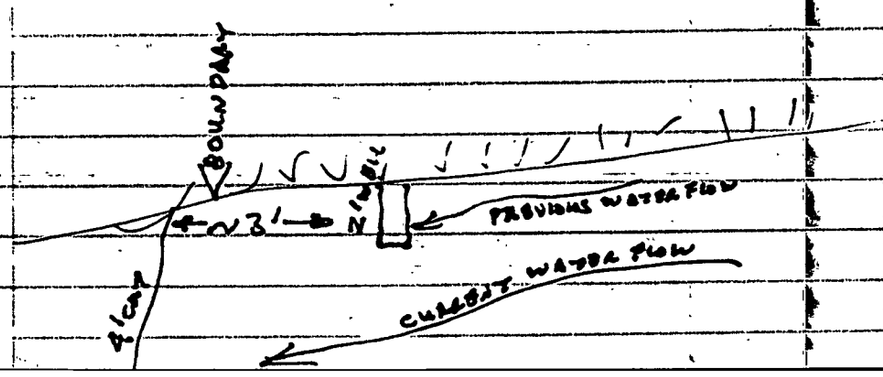

STATE WATER RESOURCES
CONTROL BOARD

2000 DEC 12 PM 12: 32

DIV. OF WATER RIGHTS
SACRAMENTO

KW

MICHAEL DUNN
P.O. BOX 1468
LAYTONVILLE, CA
95454

HOPEFULLY YOU ARE READING THIS,

ABOUT 9-20-2000 MY NEIGHBORS TO THE WEST, MICHAEL + SUSAN EKSTROM, P.O. BOX ~~1220~~ UNKNOWN, LAYTONVILLE, CA, 95454 WERE PUTTING IN A POND NEXT TO MY PROPERTY LINE AND INSPITE OF ME WARNING THEM ABOUT MY 2' DEEP WELL WHICH WAS 3' FROM THE PROPERTY LINE - THEY MADE A 4' DEEP CUT RIGHT AT THE PROPERTY LINE AND BLED OFF MY SPRING WATER (MY ONLY PURE DRINKING WATER). THEIR ATTITUDE IS "WATER FLOWS DOWNHILL".

I UNDERSTAND THAT SPRING WATER MUST BE SHARED AND I HAD OFFERED THEM HALF OF THE 200 GALLONS PER DAY THE WELL PRODUCED. THEY SAID THEY WERE GOING TO PUT IN A WELL PUMP SOMEWHERE ELSE. PLEASE INFORM THEM AND ME (PINCHES SUBDIVISION, UNIT 4, PARCEL 1) OF RIPARIAN WATER RIGHTS AND SEND A BOOKLET IF POSSIBLE.

ALSO SPELL OUT THE PENALTY FOR IGNORING YOUR DIRECTIVE.

I HAD FILED WATER USAGE UNTIL ABOUT 1992 (I WAS IMPRISONED IN 1993) UNDER MICHAEL DUNN, P.O. BOX 614, LAYTONVILLE. SEND USAGE FORMS AGAIN.

MY FENCELINE IS 6' INSIDE THE PROPERTY LINE SO ANYONE HOOKING UP TO MY FENCE HAS TO PAY HALF THE COMMON FENCE VALUE.

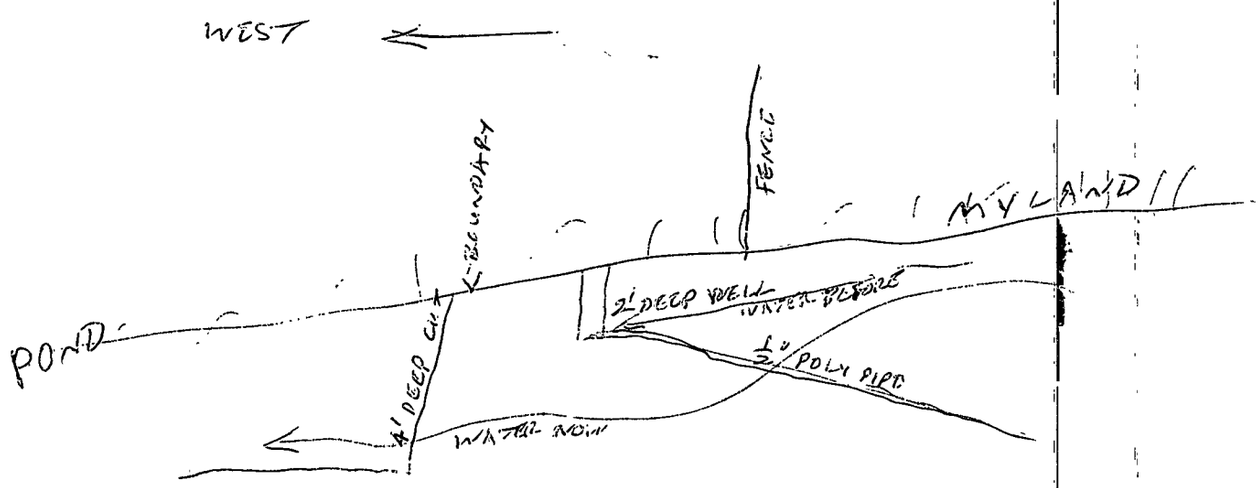

Michael Dunn
11-27-00

STATE WATER RESOURCES
CONTROL BOARD

2000 NOV 30 PM 3:05

DIV. OF WATER RIGHTS
SACRAMENTO

KW

MICHAEL DUNN
P.O. BOX 1467
LAYTONVILLE, CA
95454

KENYATTA,

FOLLOWUP ON PHONE CONVERSATION 10-18-00

ENCLOSED IS THE LETTER SENT ABOUT 9-22-00 TO WHICH THERE HAS BEEN NO RESPONSE.

UP TILL 1995 *1 I HAD FILED A YEARLY WATER USE FORM WHICH INDICATED I GOT ABOUT 200 GALLONS/DAY FROM THE SPRING WHICH HAS NOW CEASED TO FLOW INTO MY PIPE. THE NEIGHBORS ARE HIGHLY IRRATIONAL TELLING ME TO STAY ON MY OWN LAND WHEN THEY DON'T KNOW WHERE THE BOUNDARY ACTUALLY IS AND THEY REFUSE TO RECOGNIZE THE SURVEYOR STAKES.

ASSUMING MY LINE OF SIGHT BOUNDARY LOCATION AT THE CRITICAL SPRING IS CORRECT (IT SHOULD BE WITHIN INCHES) AND WITH MY PREVIOUS WATER USAGE RECORDED (IT WAS P.O. BOX 614 THEN) I FEEL I AM 100% RIGHT AND THE WATER MUST BE SHARED. PLEASE ACT PROMPTLY AS IT IS MY ONLY PURE DRINKING WATER.

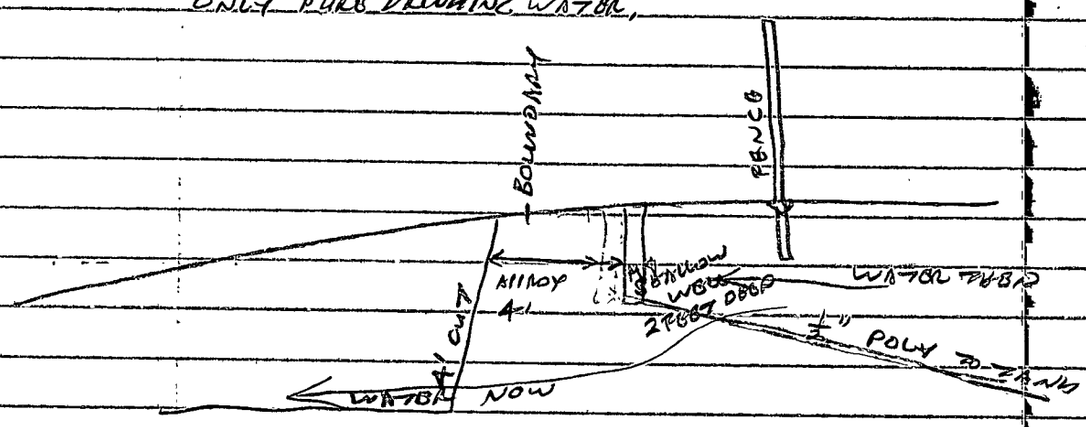

I ASSUME THAT IF THEY DON'T WANT TO RECOGNIZE THE SURVEYOR STAKES THEY MUST SURVEY THE BOUNDARY.

PLEASE SEND A RIPARIAN RIGHTS BOOKLET IF POSSIBLE.

NOTE 1: THE FEDS HAD ME FOR 7 YEARS

Michael Dunn
10-18-00

WHAT ACTION SHOULD BE TAKEN IF MICHAEL EKSTROM REFUSES TO RESTORE HALF THE WATER TO MY WELL (HE NEEDS ONLY TO DAM THE CUT)?

STATE WATER RESOURCES
CONTROL BOARD

00 OCT 23 PM 1:46

DIV. OF WATER RIGHTS
SACRAMENTO

STATE WATER RESOURCES CONTROL BOARD
THE PAUL R. BONDERSON BUILDING
901 P STREET
SACRAMENTO, CA 95814
916-324-5746

MICHAEL DUNN
P.O. BOX 1468
LAYTONVILLE, CA
95454

MY NEIGHBORS TO THE WEST OF MY PARCEL (PINCHES SUBDIVISION, UNIT 4, PARCEL 11) HAD HEAVY EQUIP. COME IN A COUPLE WEEKS AGO TO PUT IN A POND CLOSE TO MY PARCELS WESTERN BOUNDARY. I INFORMED THEM THAT MY FENCE WAS 5 TO 6 FEET INSIDE THE BOUNDARY SO I COULD FORCE ANYONE WHO WISHED TO CONNECT TO MY FENCE TO PAY HALF THE VALUE OF THE COMMON FENCE ALREADY IN PLACE. I ALSO INFORMED THEM I HAD A SHALLOW WELL TAPED INTO A SPRING 2 FEET BELOW THE GROUND AND 3 FEET FROM THE BOUNDARY LINE (THUS OUTSIDE MY FENCE).

I HAD LOCATED THE BOUNDARY 25 YEARS AGO WHEN THE BRUSH HAD NOT YET OBSCURED THE SOUTHWEST MARKER. I HOLD THE LINE OF SIGHT TO BE ACCURATE WITHIN INCHES.

I HAD OFFERED TO GIVE THEM HALF THE WATER I WAS TAKING FROM THE SPRING (IT IS MY ONLY PURE DRINKING WATER — ABOUT 200 GALLONS PER DAY ARE PRODUCED). THEY INDICATED THEY WANTED TO PUT IN A WELL ELSEWHERE POWERED BY PG&E INSTEAD OF THE CHEAPER GRAVITY FLOW WATER.

ON 9/20/00 I NOTICED WATER HAD STOPED FLOWING FROM MY WELL. THE EQUIPMENT OPERATOR HAD USED A FRONT LOADER TO MAKE A 4 FOOT DEEP VERTICAL CUT AT THE BOUNDARY (AFTER THROWING MY NO-TRESPASSING SIGN OVER MY FENCE). THE UPLIFTING ACTION OF THE FRONT LOADER OBVIOUSLY SHIFTED THE EARTH PAST THE BOUNDARY LINE THUS BLEEDING OFF ALL THE SPRING INTO THEIR 4 FOOT DEEP VERTICAL CUT WHICH WAS 2 FEET LOWER THAN MY WELL ONLY 3 FEET AWAY.

IT IS MY UNDERSTANDING THAT UNDERGROUND SPRING WATER MUST BE SHARED. IF THIS IS NOT SO I'LL LOCATE MY WELL A FEW FEET FARTHER BACK.

PLEASE INFORM ME AND MICHAEL EKSTROM OF THE LAW.

COPIES TO: DIVISION OF WATER RIGHTS
P.O. BOX 2000, SACRAMENTO
95810

X SUSAN / MICHAEL EKSTROM
P.O. BOX 1331
LAYTONVILLE, CA
95454

STATE WATER RESOURCES
CONTROL BOARD

00 OCT 23 PM 1:46

DIV. OF WATER RIGHTS
-SACRAMENTO -

STATE OF CALIFORNIA
STATE WATER RESOURCES CONTROL BOARD
Division of Water Rights

P.O. BOX 2000 SACRAMENTO, CA 95812-2000
901 P ST. SACRAMENTO, CA 95814
(916) 322-4503
(916) 324-5676

STATE WATER RESOURCES CONTROL BOARD
1991 MAY 22 AM 11:51
DIV OF WATER RIGHTS SACRAMENTO

SUPPLEMENTAL STATEMENT OF WATER DIVERSION AND USE

DIVERTER OF RECORD:

STATEMENT NO: 010741

MICHAEL A DUNN
P O BOX 614
LAYTONVILLE, CALIF 95454

TELEPHONE NUMBER:
( ) -

IF NAME/ADDRESS/PHONE NO. IS WRONG OR MISSING, PLEASE CORRECT.

SOURCE: UNNAMED STREAM

TRIBUTARY TO: RATTLESNAKE CREEK

COUNTY: MENDOCINO

DIVERSION
WITHIN: NE1/4 OF NE1/4 SECTION 26, T23N, R15W, MDB&M.

INSTRUCTIONS: Please complete Items A. B and C. Item D should be completed if you replaced all or part of your regular water supply with reclaimed or polluted water. RETURN THIS FORM BY JULY 1, 1991. (Additional information on reverse side of this form.)

A. Amount of Use - Fill in the amount of water used each month. If monthly and annual use are not known, check the months in which water was used.

Amounts below are: ☑ Gallons ☐ Acre-feet ☐ _____ (other)

PEANUTS — MADE POSSIBLE BY BURIED LINE TO NEIGHBORS STREAM

	Jan.	Feb.	Mar.	Apr.	May	June	July	Aug.	Sept.	Oct.	Nov.	Dec	Total Annual
1988						1500	1000	900	800	700	GARDENS	HARVESTED	
1989						"	"	"	"	"	"	"	"
1990						"	"	"	"	"	"	"	"

ABOVE THIS WATER SUCKING WILLOWS

B. Purpose of Use - Specify number of acres irrigated, stock watered, persons served, etc.

Irrigation: 1/4 ACRE FOR FOOD + WATER PASTURE DURING DRY SPRING

Stockwatering: MOSTLY OUT OF STOCK POND

Domestic: VERY LITTLE (TAKE DIPS IN POND — NOT SHOWERS)

Other (specify): _____

C. Changes in Method of Diversion - Describe any changes in your project since your previous statement was filed. (New pump, enlarged diversion dam, location of diversion, etc.)

D. If part of the water listed in Part A consists of reclaimed or polluted water, please indicate the annual amounts of reclaimed or polluted water in the space below.

I declare ~~under penalty of perjury~~ that the information in this report is true to the best of my knowledge and belief.

DATED: 5-20-91, 19 ____, at LAYTONVILLE, California

Signature: Michael A Dunn

WR 40-I (2/90)

0499 1990

GENERAL INFORMATION PERTAINING TO WATER RIGHTS IN CALIFORNIA

There are two principal types of surface water rights in California. They are riparian and appropriative rights.

A riparian right enables an owner of land bordering a natural lake or stream to take and use water on his riparian land. Riparian land must be in the same watershed as the water source and must never have been severed from the source of supply by an intervening parcel without reservation of the riparian right to the severed parcel. Generally, a riparian water user must share the water supply with other riparian users. Riparian rights may be used to divert the natural flow of a stream but may not be used to store water for later use or to divert water which originates in a different watershed, or return flows from use of groundwater.

An appropriative right is required for use of water on nonriparian land and for storage of water. Generally, appropriative rights may be exercised only when there is a surplus not needed by riparian water users. Since 1914 new appropriators have been required to obtain a permit and license from the State.

Statements of Water Diversion and Use must be filed by riparian and pre-1914 appropriative water users. The filing of a statement (1) provides a record of water use, (2) enables the State to notify such users if someone proposes a new appropriation upstream from their diversion, and (3) assists the State to determine if additional water is available for future appropriators.

The above discussion is provided for general information. For more specific information concerning water rights, please contact an attorney or write to this office. We have several pamphlets available. They include:

"Statements of Water Diversion and Use"
"Information Pertaining to Water Rights in California"
"Water Rights for Stockponds Constructed Prior to 1969"
"Appropriation of Water in California"

STATE OF CALIFORNIA
STATE WATER RESOURCES CONTROL BOARD
Division of Water Rights

P.O. BOX 2000 SACRAMENTO, CA 95810
901 P ST. SACRAMENTO, CA
(916) 322-4503

STATE WATER RESOURCES CONTROL BOARD
1988 JAN 11 PM 1:42
DIV. OF WATER RIGHTS
SACRAMENTO

(916) 324-5676

SUPPLEMENTAL STATEMENT OF WATER DIVERSION AND USE

DIVERTER OF RECORD:

MICHAEL A DUNN
P O BOX G14
LAYTONVILLE, CALIF 95454

STATEMENT NO: 010741

TELEPHONE NUMBER:
( ) -

IF NAME/ADDRESS/PHONE NO. IS WRONG OR MISSING, PLEASE CORRECT.

SOURCE: UNNAMED STREAM

TRIBUTARY TO: RATTLESNAKE CREEK

COUNTY: MENDOCINO

DIVERSION
WITHIN: NE1/4 OF NE1/4 SECTION 26, T23N, R15W, MDB&M.

INSTRUCTIONS: Please complete Items A. B and C. Item D should be completed if you replaced all or part of your regular water supply with reclaimed or polluted water. RETURN THIS FORM BY JULY 1, 1988. (Additional information on reverse side of this form.)

A. Amount of Use - Fill in the amount of water used each month. If monthly and annual use are not known, check the months in which water was used.

Amounts below are: ☒ Gallons ☐ Acre-feet ☐ _____ (other)

	Jan.	Feb.	Mar.	Apr	May	June	July	Aug.	Sept.	Oct.	Nov.	Dec.	Total Annual
1985	LOTS	FOR	SMALL	HYDRO	ELEC	15M GAL	30K GALLONS	"	15K GALLONS	10K GALLONS	ZIT	- - -	
1986	EACH	YEAR	BUT	MILLIONS	OF GALLONS	ON	DOWN	THE	"	"	"	"	
1987	STREAM	AND	ALL	MADE IT	TO RATTLESNAKE	CREEK		"	"	"	SK GALLONS	VERY DRY THIS YEAR	"

B. Purpose of Use - Specify number of acres irrigated, stock watered, persons served, etc.

Irrigation 1/8 ACRE GARDEN WITH PART PLANTED TO MATURE EARLY SO WATER USE LESSENED ~~SO NUT + FRUIT TREES WATERED IN SPRING ONLY WHEN PLENTY OF WATER~~

Stockwatering COUPLE GALLONS A DAY

Domestic COUPLE GALLONS A DAY

Other (specify) HYDRO ELEC WHILE WATER FLOWS ONLY

C. Changes in Method of Diversion - Describe any changes in your project since your previous statement was filed. (New pump, enlarged diversion dam, location of diversion, etc.)

HAVE FOUND THAT DRAWING THE UPPER RESERVOIR EACH EVENING WHEN WATERING THE GARDEN LEAVES AIR IN LINE SO VERY LOW PRESSURE RESULTS IN VERY SMALL FLOWS — EACH EVENING I USE A SMALL PUMP TO FILL LINE FROM LOWER RESERVOIR SO I CAN WATER AGAIN USING THE UPPER RESERVOIR (WATER WON'T FLOW UNTIL AIR IN LINE IS DISPLACED)

D. If part of the water listed in Part A consists of reclaimed or polluted water, please indicate the annual amounts of reclaimed or polluted water in the space below.

I declare ~~under penalty of perjury~~ that the information in this report is true to the best of my knowledge and belief.
SCREW THE PERJURY SHIT — I'M NOT PUTTING MY NECK IN ANY NOOSE!

DATED: 12-25-87, 19 ____, at LAYTONVILLE, California

Signature: Michael A. Dunn

WR 40-I (11/85)
0489

1987

JAN 14 1988

GENERAL INFORMATION PERTAINING TO WATER RIGHTS IN CALIFORNIA

There are two principal types of surface water rights in California. They are riparian and appropriative rights.

A riparian right enables an owner of land bordering a natural lake or stream to take and use water on his riparian land. Riparian land must be in the same watershed as the water source and must never have been severed from the source of supply by an intervening parcel without reservation of the riparian right to the severed parcel. Generally, a riparian water user must share the water supply with other riparian users. Riparian rights may be used to divert the natural flow of a stream but may not be used to store water for later use or to divert water which originates in a different watershed, or return flows from use of groundwater.

An appropriative right is required for use of water on nonriparian land and for storage of water. Generally, appropriative rights may be exercised only when there is a surplus not needed by riparian water users. Since 1914 new appropriators have been required to obtain a permit and license from the State.

Statements of Water Diversion and Use must be filed by riparian and pre-1914 appropriative water users. The filing of a statement (1) provides a record of water use, (2) enables the State to notify such users if someone proposes a new appropriation upstream from their diversion, and (3) assists the State to determine if additional water is available for future appropriators.

The above discussion is provided for general information. For more specific information concerning water rights, please contact an attorney or write to this office. We have several pamphlets available. They include:

"Statements of Water Diversion and Use"
"Information Pertaining to Water Rights in California"
"Water Rights for Stockponds Constructed Prior to 1969"
"Appropriation of Water in California"

S-10 741

TE WATER RESOURCES CONTROL BOARD, DIVISIOI VATER RIGHTS
P.O. BOX 2000 SACRAMENTO, CA 95812-2000
(916) 657-2170

SUPPLEMENTAL STATEMENT OF WATER DIVERSION AND USE

If the information below is inaccurate, please line it out in red and provide current information.
Notify this office if ownership or address changes occur during the coming year.

PLEASE COMPLETE AND RETURN THIS FORM BY JULY 1, 1996.

OWNER OF RECORD: MICHAEL A DUNN

MICHAEL A DUNN
P O BOX G14
LAYTONVILLE, CA 95454

STATEMENT NO: S010741

SOURCE: UNST
TRIBUTARY TO: RATTLESNAKE CREEK
COUNTY: MENDOCINO
DIVERSION
WITHIN: NE¼ OF NE¼ SECTION 26, T23N, R15W, MB&M.

TELEPHONE NUMBER:
( ) -
YEAR OF FIRST USE: 1973
PARCEL NO:

A. Water is used under: Riparian claim _____; Pre 1914 right _____; Other (explain) _____

B. Year of first use (Please provide if missing above) _____.

C. Amount of Use - Enter the amount of water used each month. If monthly and annual use are not known, check the months in which water was used.

Amounts below are: ❑ Gallons ❑ Acre-feet ❑ (other) _____

YEAR	JAN.	FEB.	MAR.	APR.	MAY	JUNE	JULY	AUG.	SEPT	OCT.	NOV.	DEC	TOTAL ANNUAL
1993													
1994													
1995													

D. Purpose of Use - Specify number of acres irrigated, stock watered, persons served, etc.
Irrigation _____acres; Stockwatering _____; Domestic _____
Other (specify) _____

E. Changes in Method of Diversion - Describe any changes in your project since your previous statement was filed. (New pump, enlarged diversion dam, location of diversion, etc.)

_____

F. If part of the water listed in Part C consists of reclaimed or polluted water, please indicate the annual amounts of reclaimed or polluted water in the space below.

_____

I declare under penalty of perjury that the information in this report is true to the best of my knowledge and belief.

DATED: _____, 19 _____, at _____, California

SIGNATURE: _____

PRINTED NAME: _____ _____ _____
(FIRST NAME) (M. NAME) (LAST NAME)

COMPANY NAME: _____

See back of page for General Information. If there is insufficient space for your answers, please number them in the space provided on the back of this form.

WR40-1 (4/96)

ITEM	CONTINUATION

GENERAL INFORMATION PERTAINING TO WATER RIGHTS IN CALIFORNIA

There are two principal types of surface water rights in California, riparian and appropriative rights.

A riparian right enables an owner of land bordering a natural lake or stream to take and use water on their riparian land. Riparian land must be in the same watershed as the water source and must never have been severed from the sources of supply by an intervening parcel without reservation of the riparian right to the severed parcel. Generally, a riparian water user must share the water supply with other riparian users. Riparian rights may be used to divert the natural flow of a stream but may not be used to store water for later use or to divert water which originates in a different watershed, or return flows from use of groundwater.

An appropriative right is required for use of water on nonriparian land and for storage of water. Generally, appropriative rights may be exercised only when there is a surplus not needed by riparian water users. Since 1914 new appropriators have been required to obtain a permit and license from the State.

Statements of Water Diversion and Use must be filed by riparian and pre-1914 appropriative water users. The filing of a statement (1) provides a record of water use, (2) enables the State to notify such users if someone proposes a new appropriation upstream from their diversion, and (3) assists the State to determine if additional water is available for future appropriators.

The above discussion is provided for general information. For more specific information concerning water rights, please contact an attorney or write to this office. We have several pamphlets available, including the following:

"Statements of Water Diversion and Use"
"Information Pertaining to Water Rights in California"
"Water Rights for Stockponds Constructed Prior to 1969"
"Appropriation of Water in California"

STATE OF CALIFORNIA

10741

STATE WATER RESOURCES CONTROL BOARD

DIVISION OF WATER RIGHTS

STATEMENT OF WATER DIVERSION AND USE

(This is not a Water Right)

This statement should be typewritten or legibly written in ink.

STATE WATER RESOURCES CONTROL BOARD
JAN 29 7 49 AM '82
SACRAMENTO

A. Name of person diverting water MICHAEL A. DUNN

Address P.O. BOX 614, LAYTONVILLE CA Telephone: NONE

PINCHES SUBDIVISION, UNIT 4, PARCEL 1

B. Name of body of water at point of diversion NONE UNNAMED STREAM

Tributary to RATTLE SNAKE CREEK thence S. FK. EEL RIVER

C. Place of diversion NW ¼ NE ¼ Section 26, Township 23N, Range 15W, MD B&M, MENDOCINO County, or locate it on sketch of section grid on reverse side with regard to section lines or prominent local landmarks.

D. Name of works

E. Capacity of diversion works 10 GPM — cubic feet per second / gallons per minute

Capacity of storage reservoir 900 GALLONS — gallons / acre-feet

State quantity of water used each month in gallons or acre-feet

Year	Jan.	Feb.	Mar.	Apr.	May	June	July	Aug.	Sept.	Oct.	Nov.	Dec.	Total Annual
HEAVY RAIN DROUGHT	UNLI	MITED	SUPPLY			DO GARDENS NO GARDENS					RAINS	COME	

If monthly and annual use are not known, check months in which water was used. State extent of use in units, such as acres of each crop irrigated, average number of persons served, number of stock watered, etc.

2 PERSONS IN HOUSEHOLD, 100FT X 100FT GARDEN, 50 FRUIT + NUT TREES (SMALL YET)

Maximum annual water use in recent years 200 GALLONS / DAY LATE SUMMER — gallons / acre-feet

Minimum annual water use in recent years 50 GALLONS / DAY LATE SUMMER — gallons / acre-feet

Type of diversion facility: gravity ✓, pump

Method of measurement: weir, flume, electric power meter, water meter MEASURE RESEVOIR, estimate

F. Purpose of use (what water is being used for) MY HOUSEHOLD, GARDENS + FRUIT + NUT TREES TO FEED MY HOUSEHOLD

G. General description or location of place of use (use sketch of section grid on reverse side if you desire)

H. Year of first use as nearly as known 1973

I. Name of person filing statement MICHAEL A. DUNN

Position LAND OWNER Organization

Address P.O. BOX 614 Telephone: NONE

I declare under penalty of perjury that the above is true and correct to the best of my knowledge and belief.

DATED: JAN 26, 19 82, at SPYROCK ROAD, California.

Signature: Michael A. Dunn

See Instructions on Reverse Side

E-36 SWRCB 40 (7/77)

1-012-44-00-8